STRATA PLAN OF LOT 1 SECTION 25 TOWNSHIP 2 N.W.D. PLAN NWP87674

MUNICIPALITY OF SURREY

SCALE 1:1000

0 10 20 30 40 60 80 120m

ALL DISTANCES ARE IN METRES
GRID BEARINGS ARE DERIVED FROM PLAN

STRATA PLAN ~~N.W.S.~~ LMS 0004

DEPOSITED AND REGISTERED IN THE LAND TITLE OFFICE AT NEW WESTMINSTER, B.C., ON THIS 5 DAY OF April, 1991

Deputy REGISTRAR

REF: BE 5324

P. 45

LEGEND

S.L. DENOTES STRATA LOT
A DENOTES AREA
T.A. DENOTES TOTAL AREA
PT DENOTES PART
LCP DENOTES LIMITED COMMON PROPERTY
CP DENOTES COMMON PROPERTY
m^2 DENOTES SQUARE METRES
ST DENOTES STORAGE
G DENOTES GARAGE

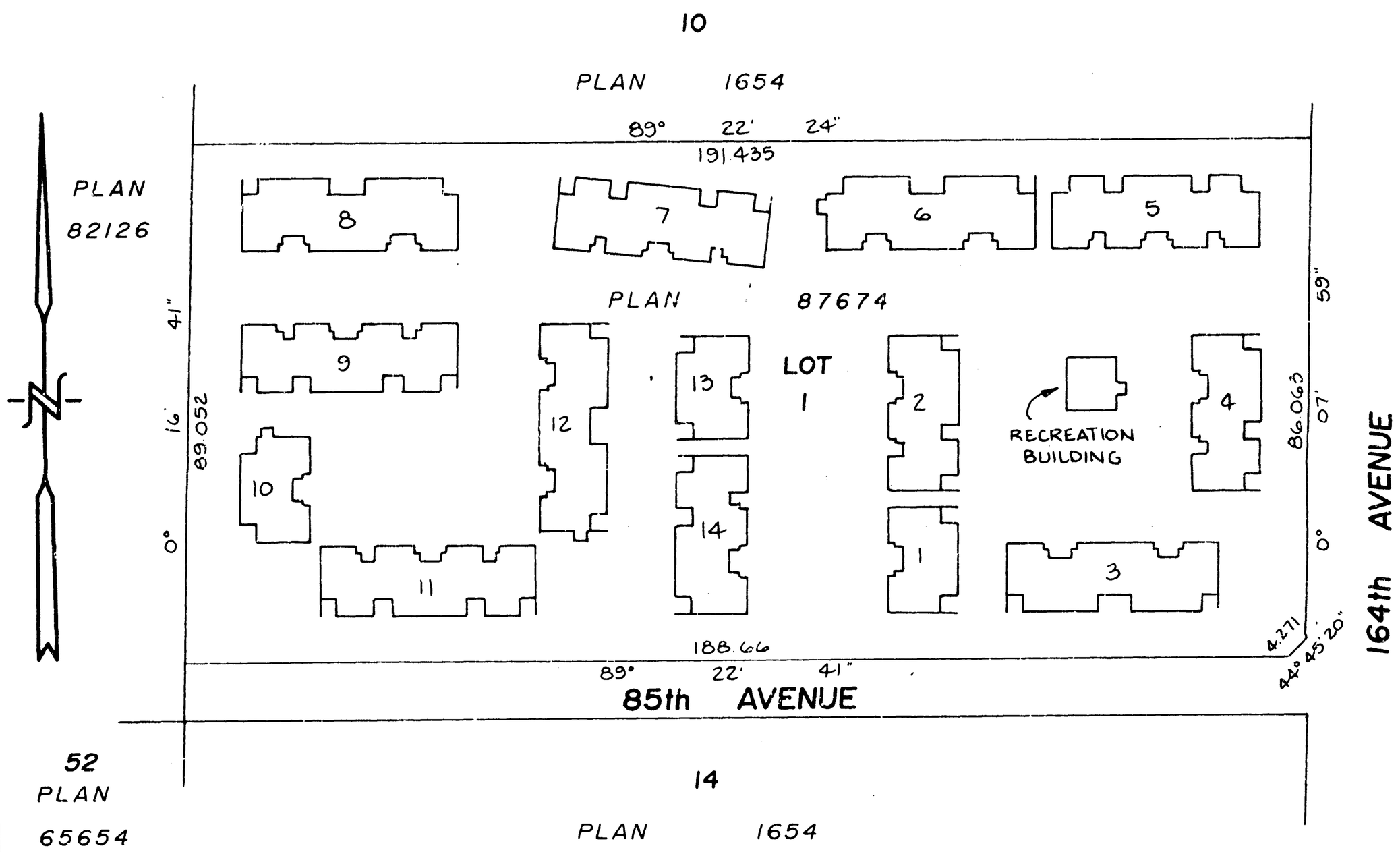

THE ADDRESS FOR SERVICE OF DOCUMENTS ON THE STRATA CORPORATION IS THE OWNERS STRATA PLAN ~~N.W.~~ LMS 4

1200 - 805 WEST BROADWAY
VANCOUVER, B.C., V5Z 1K1

CIVIC ADDRESS:

16363 85th AVENUE
SURREY, B.C.

I, HENRY A.R.P. ALDRIDGE OF CLOVERDALE, B.C., A BRITISH COLUMBIA LAND SURVEYOR, HEREBY CERTIFY THAT THE BUILDINGS ERECTED ON THE PARCEL DESCRIBED ABOVE ARE WHOLLY WITHIN THE EXTERNAL BOUNDARIES OF THAT PARCEL. DATED AT CLOVERDALE, B.C. THIS 27th DAY OF DECEMBER, 1990

Henry A.R.P. Aldridge B.C.L.S.

HENRY A.R.P. ALDRIDGE
B.C. LAND SURVEYOR
CLOVERDALE, B.C.
PHONE 574-7311

THIS PLAN LIES WITHIN THE GREATER VANCOUVER REGIONAL DISTRICT

STRATA PLAN ~~N.W.S.~~ LM 0004

SCALE 1:500

0 5 10 20 40m

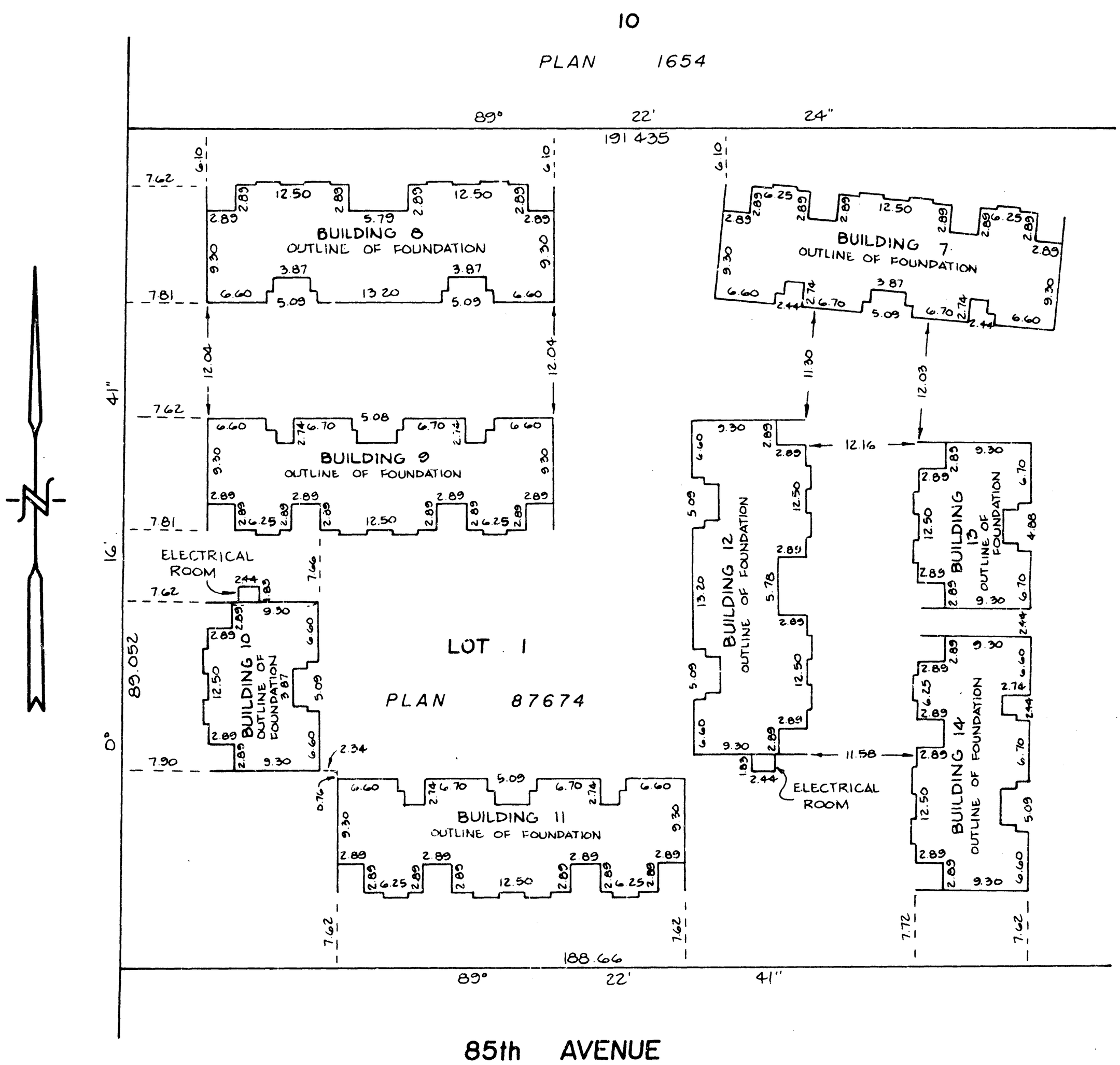

85th AVENUE

HENRY A.R.P. ALDRIDGE
B.C. LAND SURVEYOR
CLOVERDALE, B.C.
PHONE 574-7311

DATED THIS 27th DAY OF DECEMBER, 1990

H. A.R.P.A.
B. C. L. S.

STRATA PLAN ~~N.W.S.~~ LMS

0004

SCALE 1:500

0 5 10 20 40m

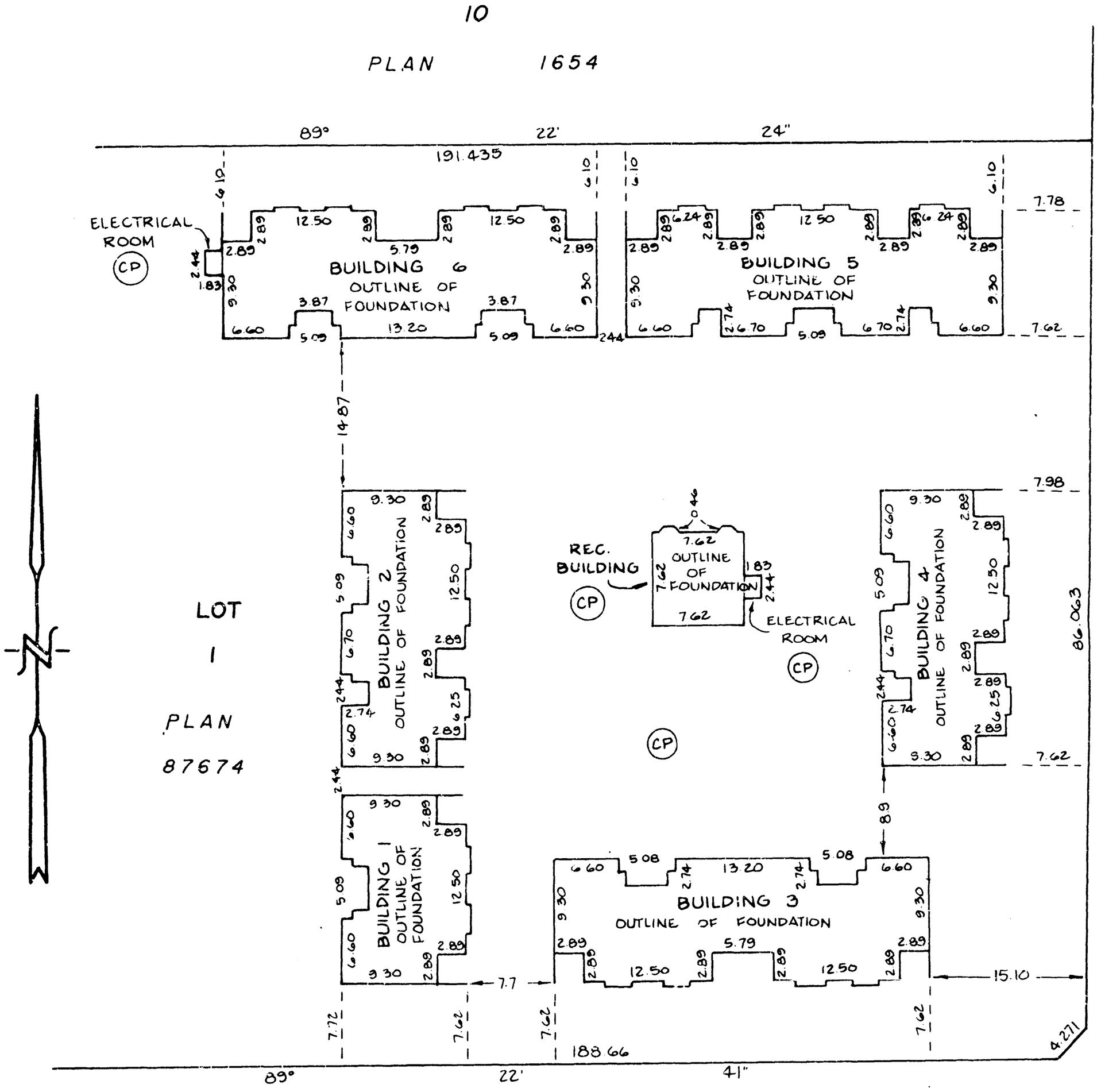

HENRY A.R.P. ALDRIDGE
B.C. LAND SURVEYOR
CLOVERDALE, B.C.
PHONE 574-7311

DATED THIS 27th DAY OF DECEMBER, 1990

H. A.R.P.A.

B. C. L. S.

STRATA PLAN N.W. 0004

LOT NO.	SHEET NO.	FORM 1 SCHEDULE OF UNIT ENTITLEMENT	FORM 2 SCHEDULE OF INTEREST UPON DESTRUCTION	FORM 3 SCHEDULE OF VOTING RIGHTS
S.L. 1	6	208	150 050	
S.L. 2	6	208	150 050	
S.L. 3	7	208	150 050	
S.L. 4	7	221	154 215	
S.L. 5	7	208	150 050	
S.L. 6	8	208	153 550	
S.L. 7	8	208	148 550	
S.L. 8	8	208	148 550	
S.L. 9	8	208	153 550	
S.L. 10	9	208	150 050	
S.L. 11	9	221	154 215	
S.L. 12	9	208	150 050	
S.L. 13	10	208	147 050	
S.L. 14	10	221	151 215	
S.L. 15	10	221	151 215	
S.L. 16	10	208	147 050	
S.L. 17	11	208	147 050	
S.L. 18	11	208	142 050	
S.L. 19	11	208	142 050	
S.L. 20	11	208	147 050	
S.L. 21	12	208	147 050	
S.L. 22	12	221	151 215	
S.L. 23	12	221	151 215	
S.L. 24	12	208	147 050	
S.L. 25	13	208	147 050	
S.L. 26	13	208	142 050	
S.L. 27	13	208	142 050	
S.L. 28	13	208	147 050	
S.L. 29	14	208	153 550	
S.L. 30	14	221	157 715	
S.L. 31	14	221	157 715	
S.L. 32	14	208	153 550	
S.L. 33	15	208	151 050	
S.L. 34	15	208	151 050	
S.L. 35	16	208	153 550	
S.L. 36	16	221	157 715	
S.L. 37	16	221	157 715	
S.L. 38	16	208	153 550	
S.L. 39	17	208	150 050	
S.L. 40	17	208	145 050	
S.L. 41	17	208	145 050	
S.L. 42	17	208	150 050	
S.L. 43	18	208	151 050	
S.L. 44	18	208	151 050	
S.L. 45	19	208	151 050	
S.L. 46	19	221	155 215	
S.L. 47	19	208	151 050	
AGGREGATE		9919	7 059 165	

HENRY A.R.P. ALDRIDGE
B.C. LAND SURVEYOR
CLOVERDALE, B.C.
PHONE 574-7311

DATED THIS 27th DAY OF DECEMBER 1990

H. A.R.P.A.
B. C. L. S.

STRATA PLAN N.W.S. 0004

FORM 13

New Development Certificate

I, Henry A.R.P. Aldridge of Cloverdale, B.C. a British Columbia Land Surveyor hereby certify that the buildings shown in this Strata Plan have not as of the 27th day of December, 1990, been previously occupied. Dated at Cloverdale, B.C. this 27th day of December, 1990

H. A.R.P. Aldridge
B. C. L. S.

STATUTORY DECLARATION

I, the undersigned do solemnly declare that
1) I, the undersigned am the owner developer, and
2) The Strata Plan is entirely for residential use.
I make this solemn declaration conscientiously believing it to be true and knowing it is of the same force and effect as if made under oath.

MARIL DEVELOPMENTS LTD. (INC. NO. 89320)

AUTHORIZED SIGNATORY (PHILLIP GEORGE)

AUTHORIZED SIGNATORY

WITNESS AS TO SIGNATURES
JAMES S. McRAE
Barrister & Solicitor
1200 - 805 WEST BROADWAY
VANCOUVER, B.C. V5Z 1K1
ADDRESS OF WITNESS 879-0291

OCCUPATION OF WITNESS

Declared before me at Vancouver in the province of British Columbia this 7th day of February, 1990 J.M.

A commissioner for taking affidavits within the Province of British Columbia

JAMES S. McRAE
Barrister & Solicitor
1200 - 805 WEST BROADWAY
VANCOUVER, B.C. V5Z 1K1
879-0291

Accepted as to forms 1 & 2 as whole numbers this 13 day of MARCH ~~1990~~ 1991

Superintendent of Real Estate

OWNERS:

MARIL DEVELOPMENTS LTD. (INC. NO. 89320)

AUTHORIZED SIGNATORY (PHILLIP GEORGE)

AUTHORIZED SIGNATORY

WITNESS AS TO SIGNATURES
JAMES S. McRAE
Barrister & Solicitor
1200 - 805 WEST BROADWAY
VANCOUVER, B.C. V5Z 1K1
ADDRESS OF WITNESS 879-0291

OCCUPATION OF WITNESS

MORTGAGE:

HONG KONG BANK OF CANADA by its lawful attorneys:

AUTHORIZED SIGNATORY SENIOR MANAGER, CREDIT
M. W. CURTIS

AUTHORIZED SIGNATOY SENIOR MANAGER, CREDIT
G. D. HUSTON

WITNESS AS TO SIGNATURES
HERB J. LINHART
A COMMISSIONER FOR TAKING AFFIDAVITS FOR BRITISH COLUMBIA

ADDRESS OF WITNESS
300-885 WEST GEORGIA ST.
VANCOUVER, B.C. V6C 3E9
AS TO BOTH SIGNATURES

OCCUPATION OF WITNESS

Power of Attorney No. AD147975

HENRY A.R.P. ALDRIDGE
B.C. LAND SURVEYOR
CLOVERDALE, B.C.
PHONE 574-7311

DATED THIS 27th DAY OF DECEMBER, 1990

H. A.R.P.A.
B. C. L. S.

FLOOR PLANS

STRATA PLAN N.W.S. 0004

SCALE 1 : 200

0 1 2 3 4 5 10m

BUILDING # 1

BASEMENT FLOOR

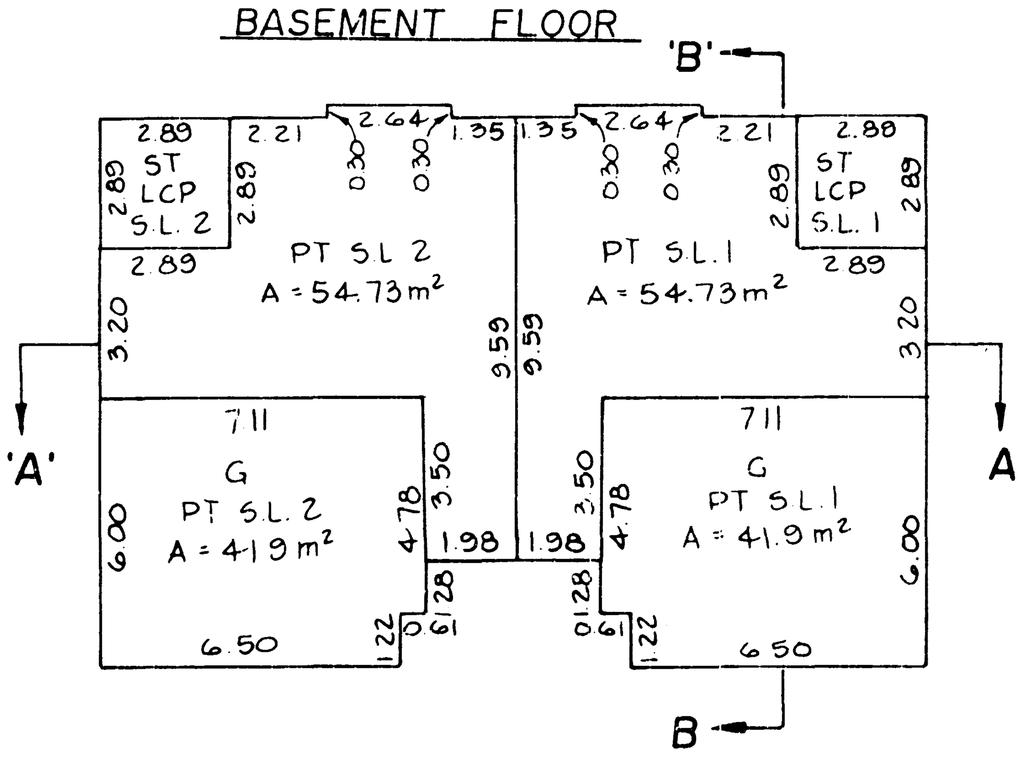

CIVIC ADDRESS :

S.L. 2 UNIT # 2
16363 - 85 th AVE.
SURREY , B.C.

CIVIC ADDRESS :

S.L. 1 UNIT # 1
16363 - 85 th AVE.
SURREY , B.C.

FIRST FLOOR

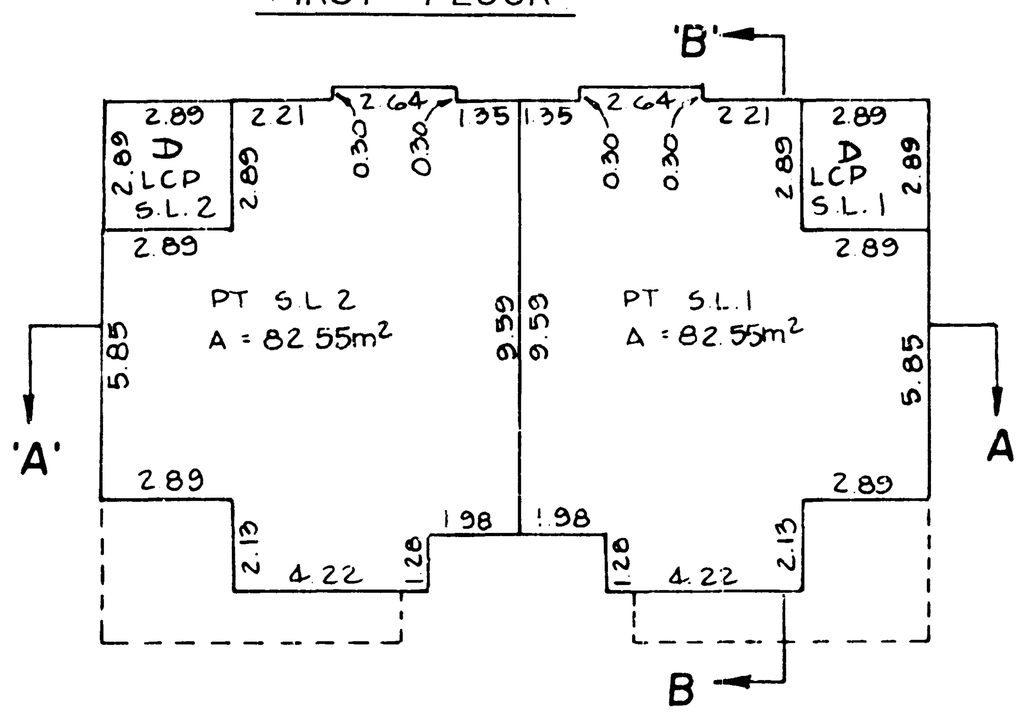

SECOND FLOOR

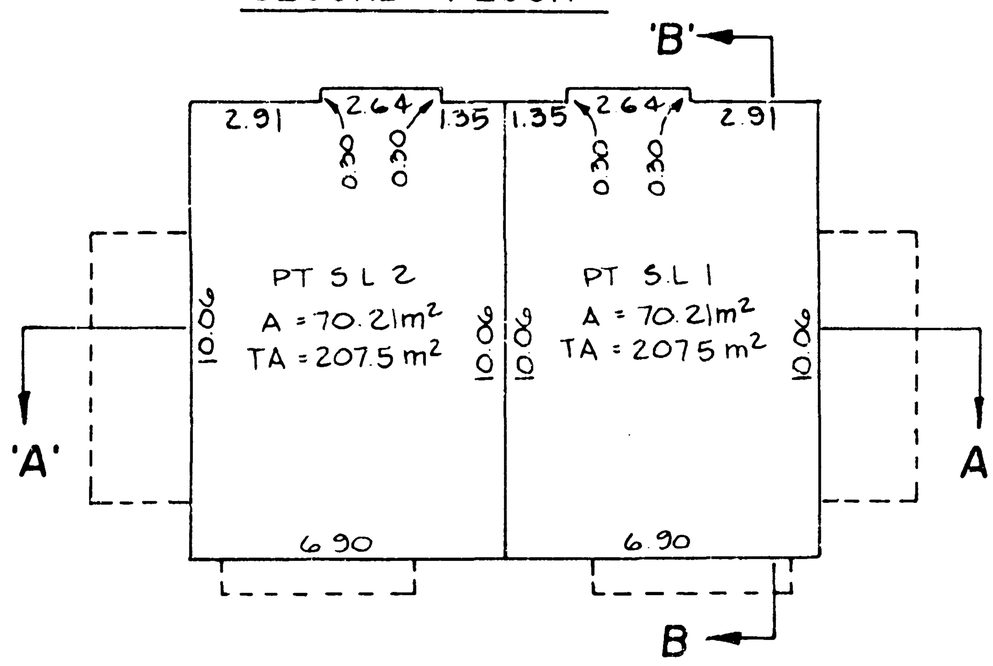

NOTE
GARAGES ARE PART OF THE STRATA LOTS
BUT ARE NOT INCLUDED IN TOTAL AREAS

HENRY A.R.P. ALDRIDGE
B.C. LAND SURVEYOR
CLOVERDALE, B.C.
PHONE 574-7311

DATED THIS 27th DAY OF DECEMBER , 1990

H. A.R.P.A.
B. C. L. S.

FLOOR PLANS

STRATA PLAN N.W.S. 0004

SCALE 1:200

0 1 2 3 4 5 10m

BUILDING # 2

BASEMENT FLOOR

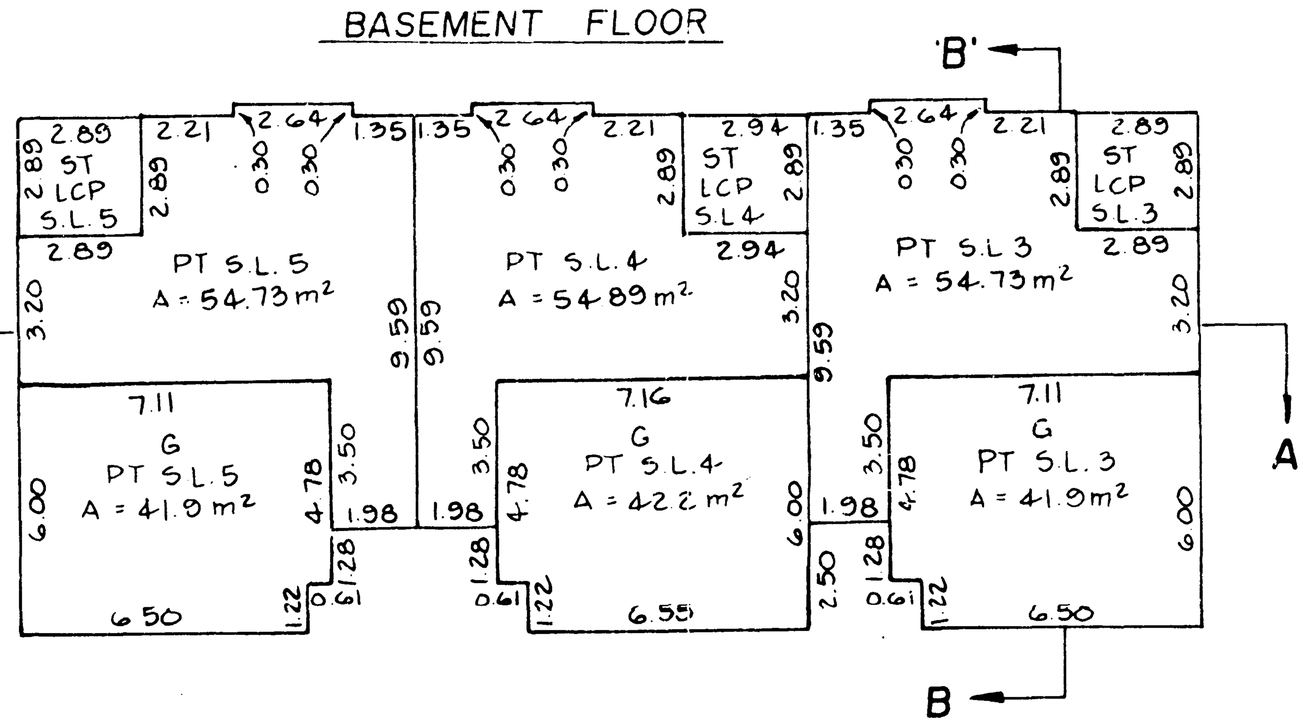

CIVIC ADDRESS:

S.L. 3 UNIT # 3
16363 - 85 th AVE.

S.L. 4 UNIT # 4
16363 - 85 th AVE.

S.L. 5 UNIT # 5
16363 - 85 th AVE.

FIRST FLOOR

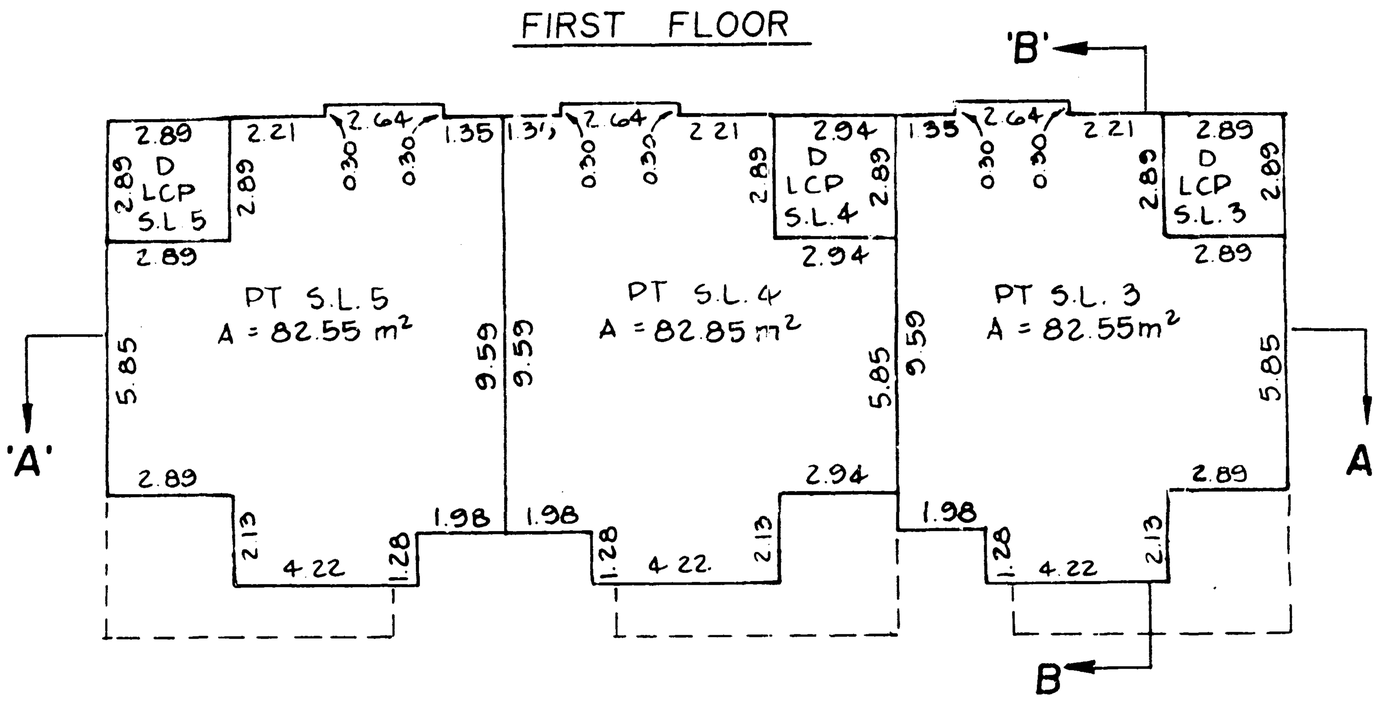

SECOND FLOOR

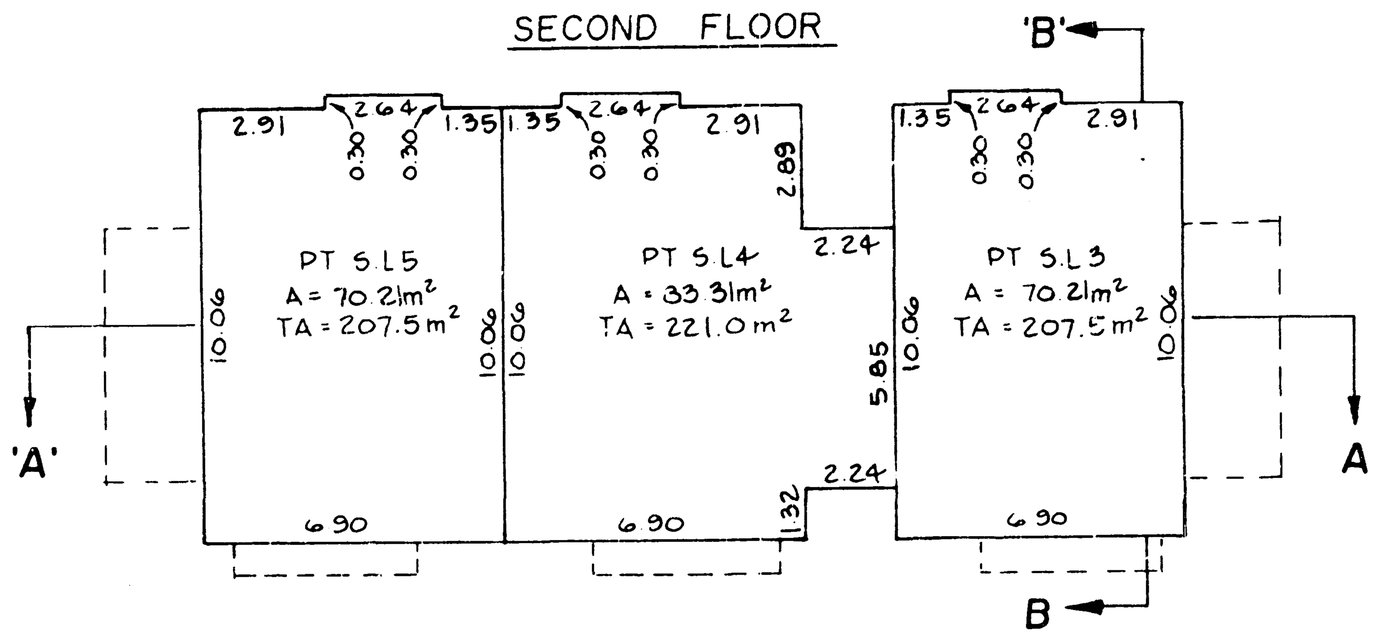

NOTE
GARAGES ARE PART OF THE STRATA LOTS
BUT ARE NOT INCLUDED IN TOTAL AREAS

HENRY A.R.P. ALDRIDGE
B.C. LAND SURVEYOR
CLOVERDALE, B.C.
PHONE 574-7311

DATED THIS 27th DAY OF DECEMBER, 1990

H.A.R.P.A.
B. C. L. S.

FLOOR PLANS

STRATA PLAN N.W.S. 0004

SCALE 1:200

0 1 2 3 4 5 10m

BUILDING # 3

BASEMENT FLOOR

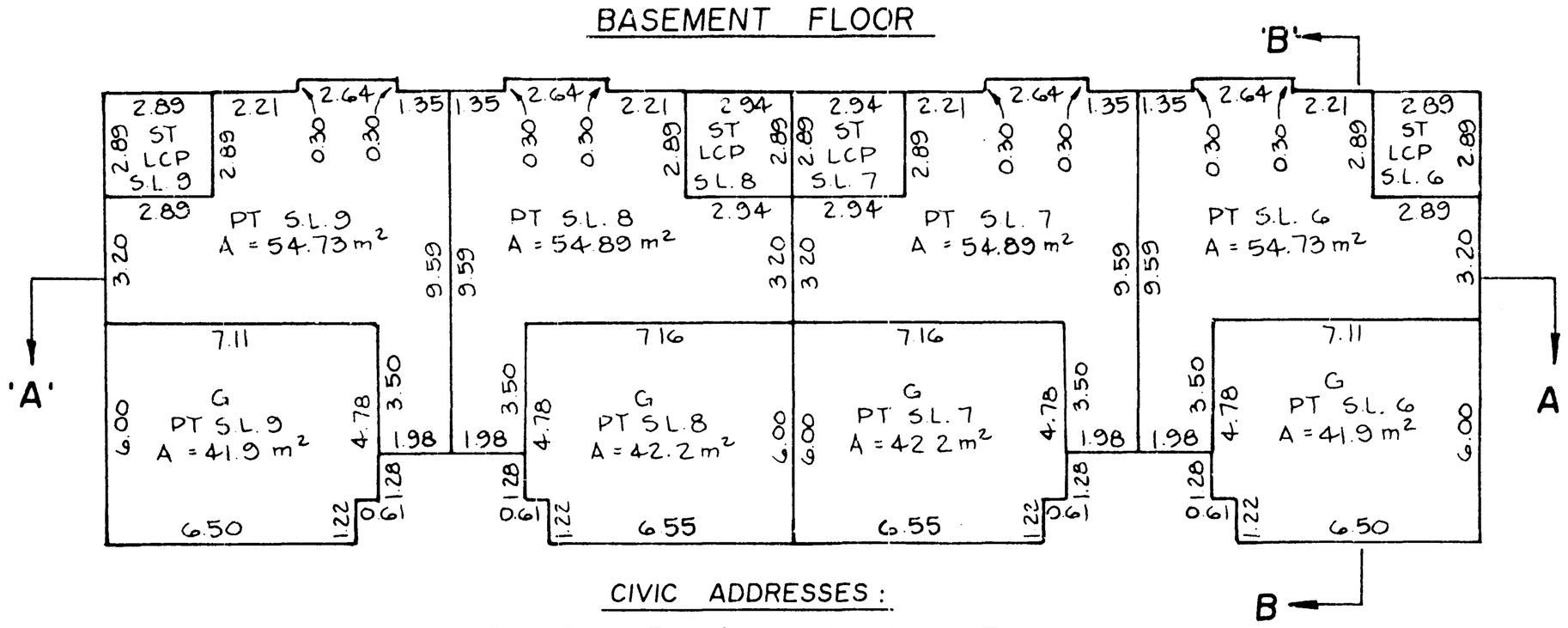

CIVIC ADDRESSES :

S.L. 6 UNIT # 6 16363 - 85th AVE.	S.L. 8 UNIT # 8 16363 - 85th AVE.
S.L. 7 UNIT # 7 16363 - 85th AVE.	S.L. 9 UNIT # 9 16363 - 85th AVE.

FIRST FLOOR

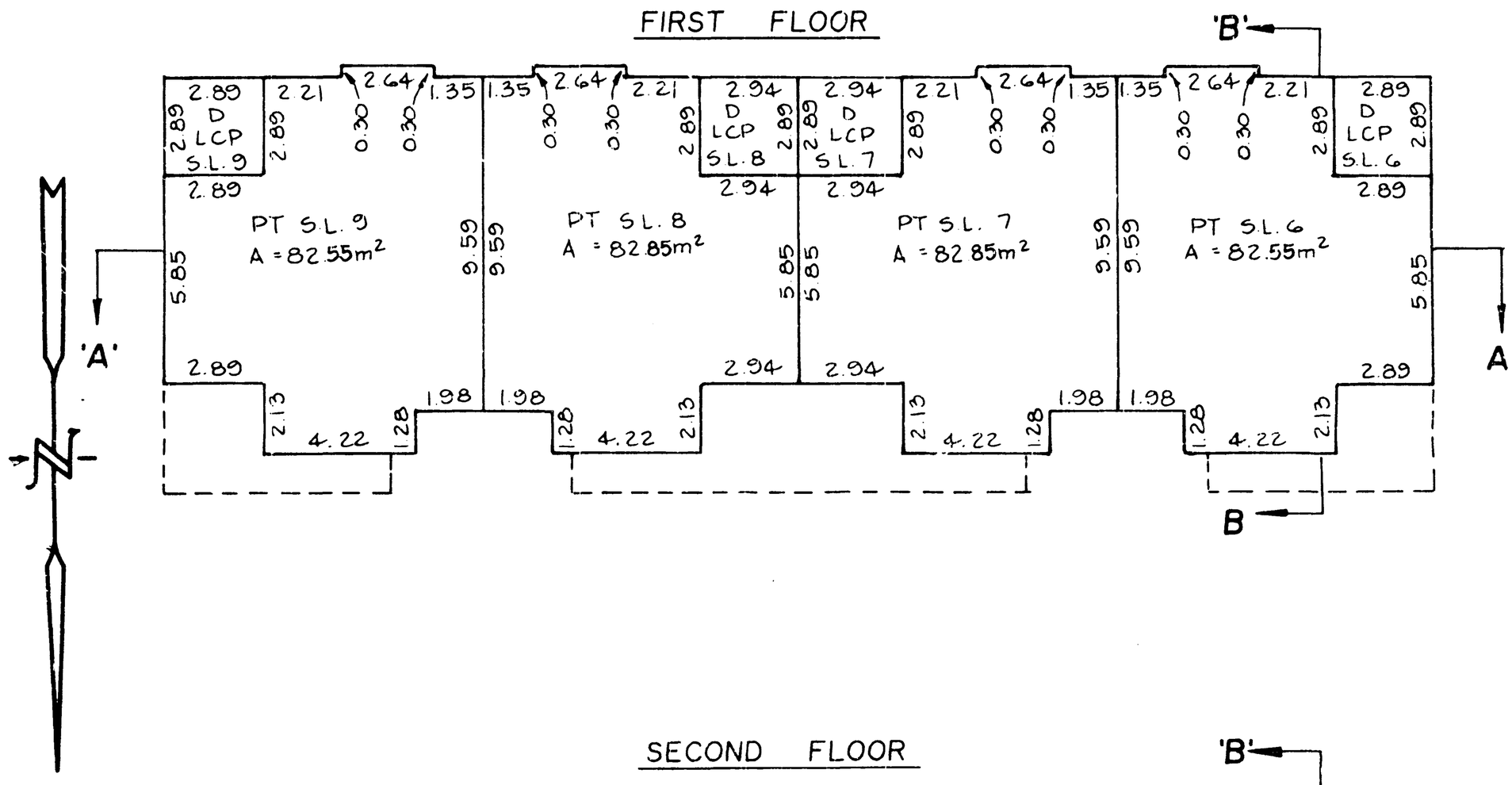

SECOND FLOOR

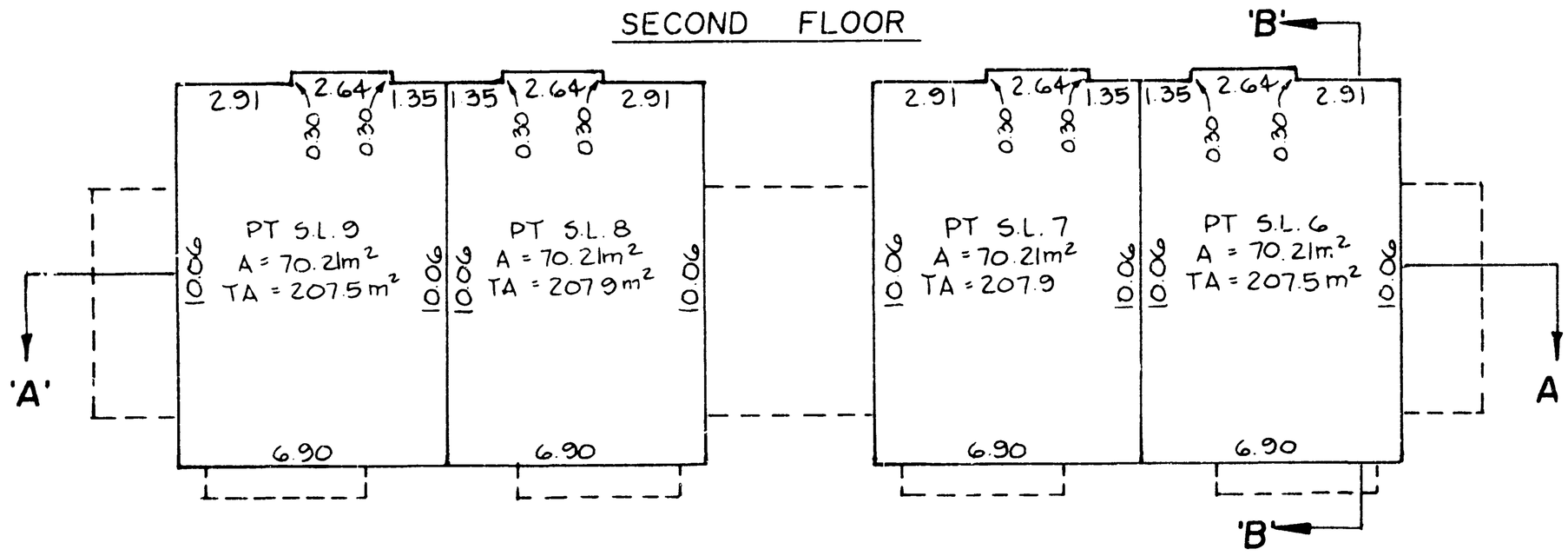

NOTE
GARAGES ARE PART OF THE STRATA LOTS
BUT ARE NOT INCLUDED IN TOTAL AREAS

HENRY A.R.P. ALDRIDGE
B.C. LAND SURVEYOR
CLOVERDALE, B.C.
PHONE 574-7311

DATED THIS 27th DAY OF DECEMBER, 1990

H.A.R.P.A.
B. C. L. C.

FLOOR PLANS

STRATA PLAN N.W.S. 0004

SCALE 1:200

0 1 2 3 4 5 10m

BUILDING # 4

CIVIC ADDRESS :

S.L. 10 UNIT # 10
16363 - 85 th AVE.

S.L. 11 UNIT # 11
16363 - 85 th AVE.

S.L. 12 UNIT # 12
16363 - 85 th AVE.

BASEMENT FLOOR

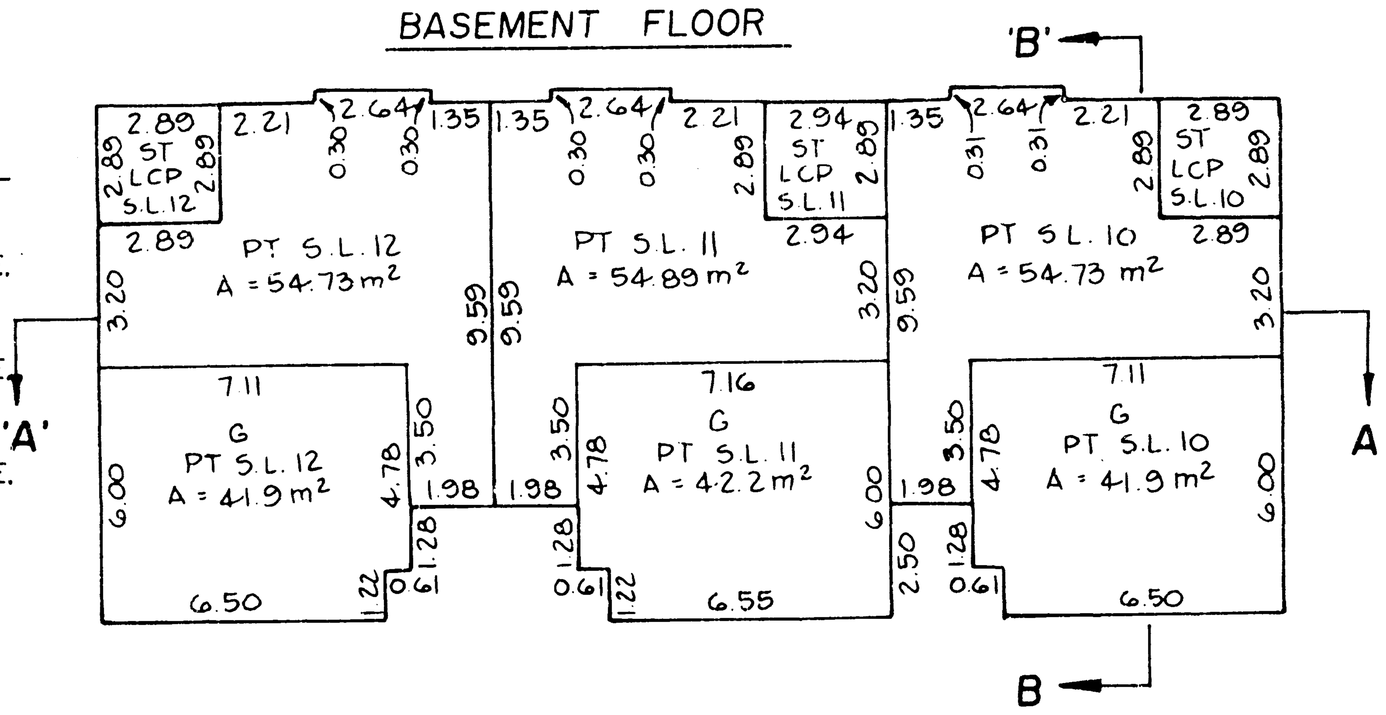

FIRST FLOOR

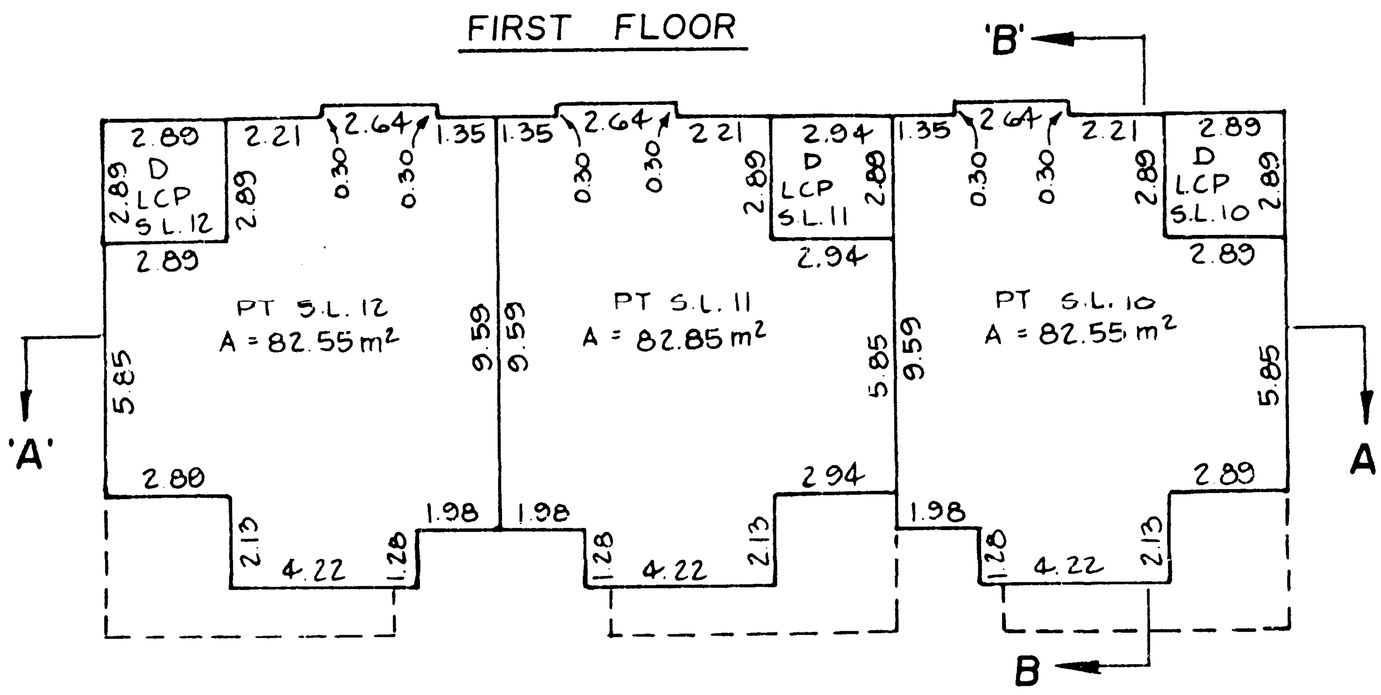

SECOND FLOOR

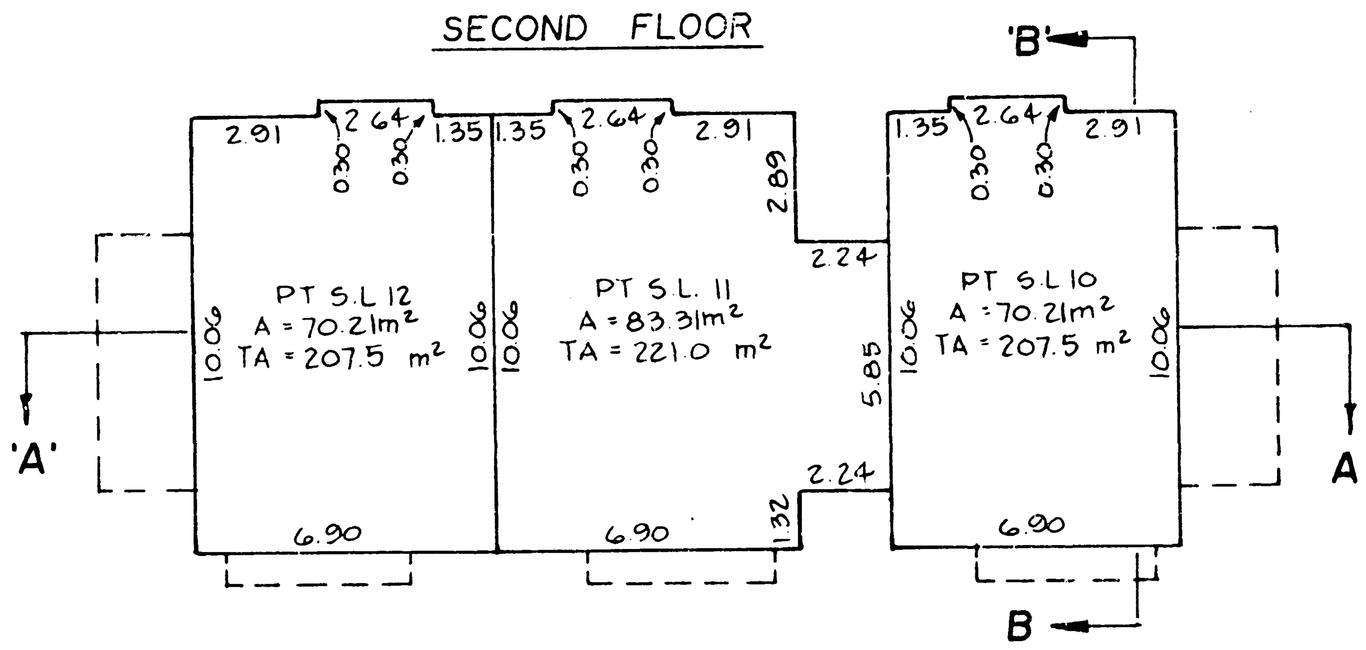

NOTE
GARAGES ARE PART OF THE STRATA LOTS
BUT ARE NOT INCLUDED IN TOTAL AREAS

HENRY A.R.P. ALDRIDGE
B.C. LAND SURVEYOR
CLOVERDALE, B.C.
PHONE 574-7311

DATED THIS 27th DAY OF DECEMBER, 1990

H. A.R.P.A.
B. C. L. S.

FLOOR PLANS

STRATA PLAN N.W.S. 0004

SCALE 1:200

0 1 2 3 4 5 10m

BUILDING # 5

BASEMENT FLOOR

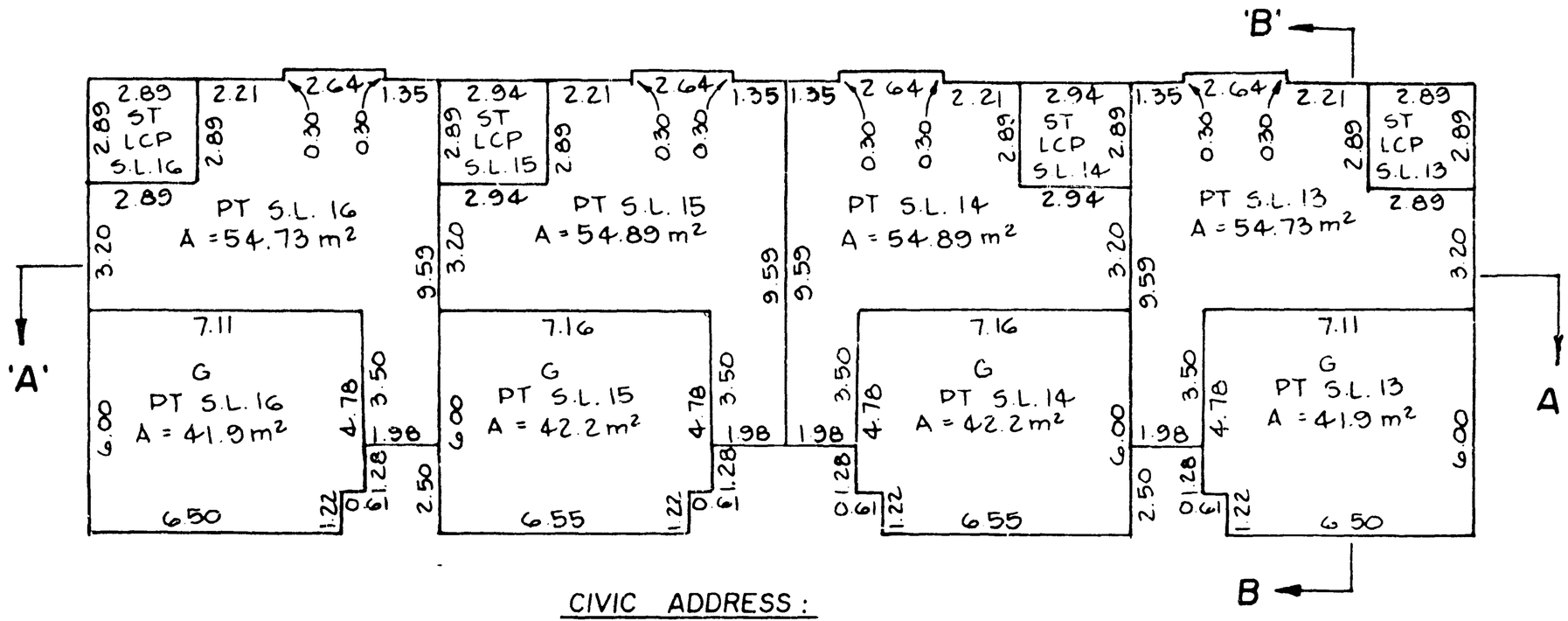

CIVIC ADDRESS :

S.L. 13 UNIT # 13
16363 - 85 th AVE.

S.L. 15 UNIT # 15
16363 - 85th AVE.

S.L. 14 UNIT # 14
16363 - 85 th AVE.

S.L. 16 UNIT # 16
16363 - 85th AVE.

FIRST FLOOR

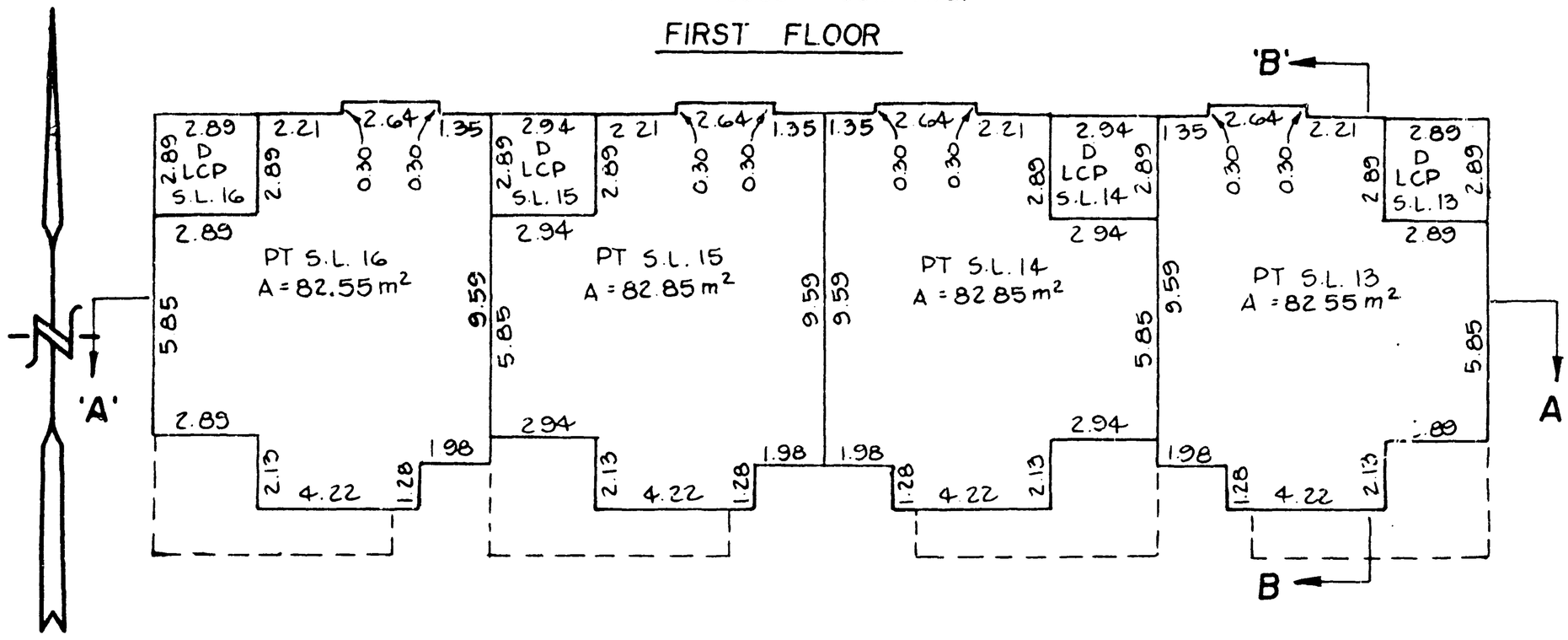

SECOND FLOOR

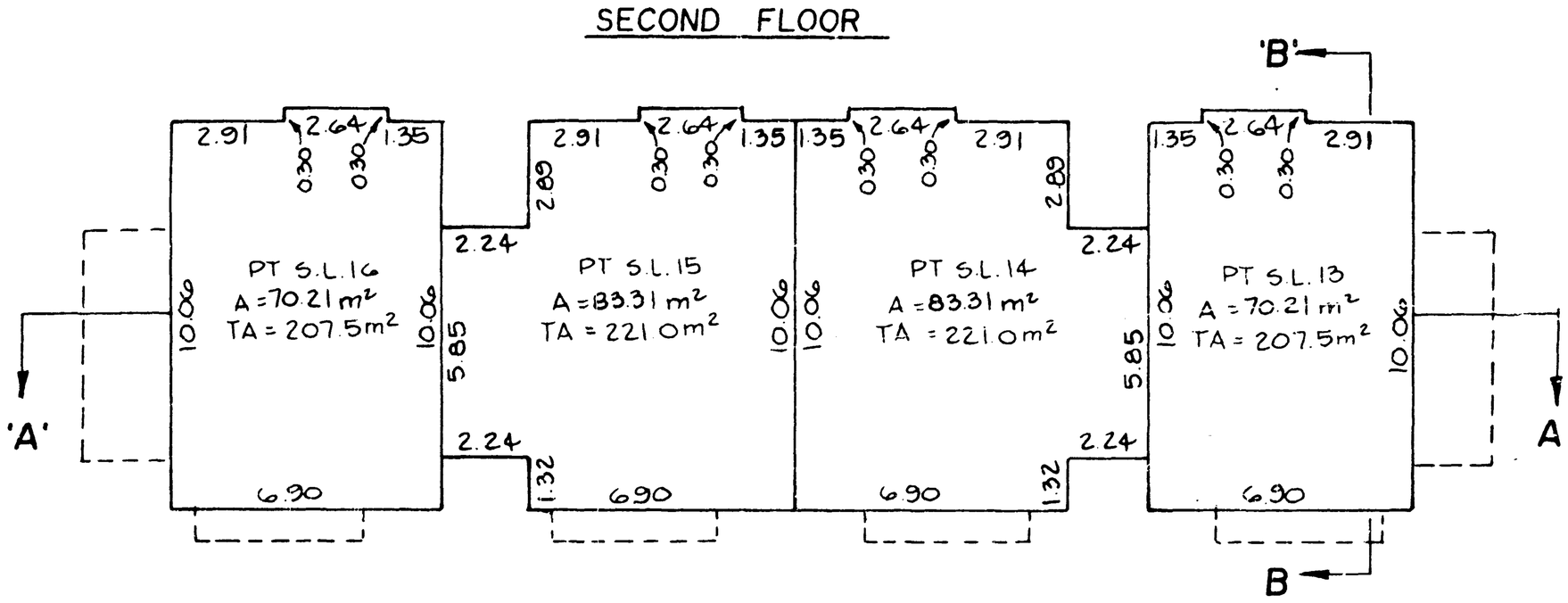

NOTE
GARAGES ARE PART OF THE STRATA LOTS
BUT ARE NOT INCLUDED IN TOTAL AREAS

HENRY A.R.P. ALDRIDGE
B.C. LAND SURVEYOR
CLOVERDALE, B.C.
PHONE 574-7311

DATED THIS 27th DAY OF DECEMBER , 1990

H.A.R.P.A.
B. C. L. S.

FLOOR PLANS

STRATA PLAN N.W.S. 0004

SCALE 1:200

0 1 2 3 4 5 10m

BUILDING # 6

BASEMENT FLOOR

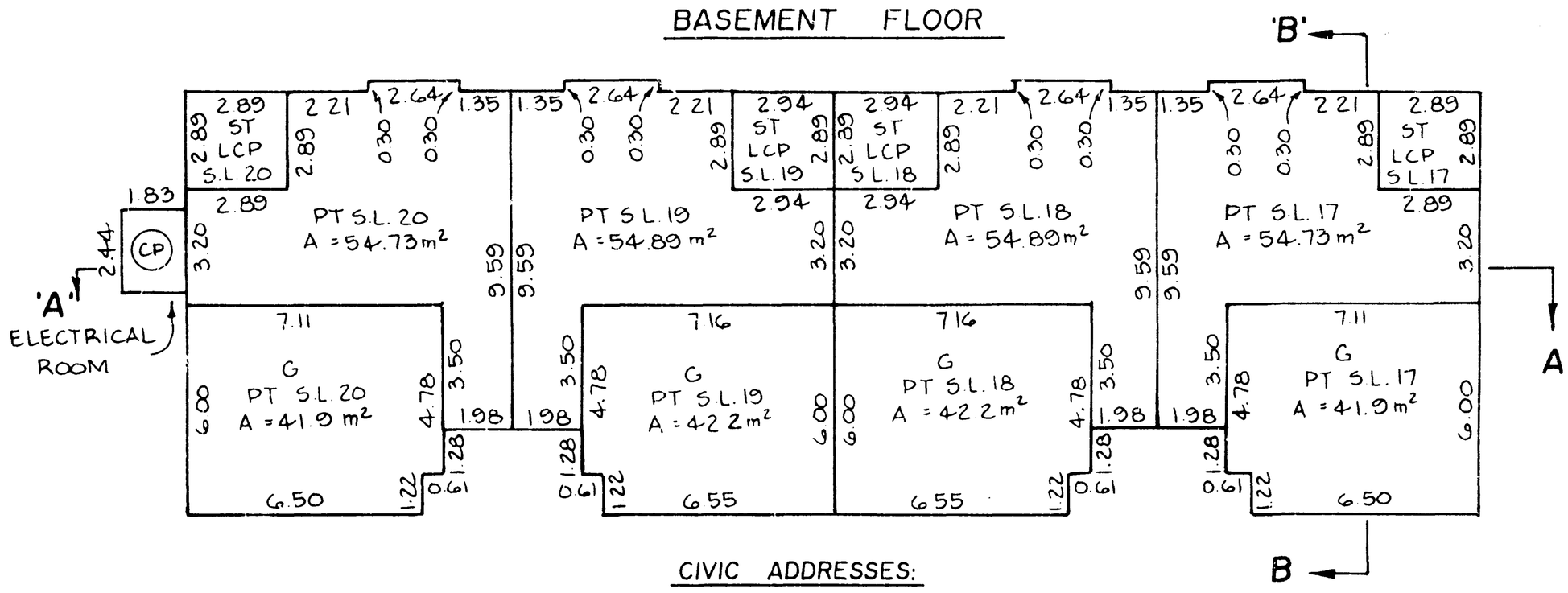

CIVIC ADDRESSES:

S.L. 17 UNIT # 17
16363 - 85th AVE.

S.L. 19 UNIT # 19
16363 - 85th AVE.

S.L. 18 UNIT # 18
16363 - 85th AVE.

S.L. 20 UNIT # 20
16363 - 85th AVE.

FIRST FLOOR

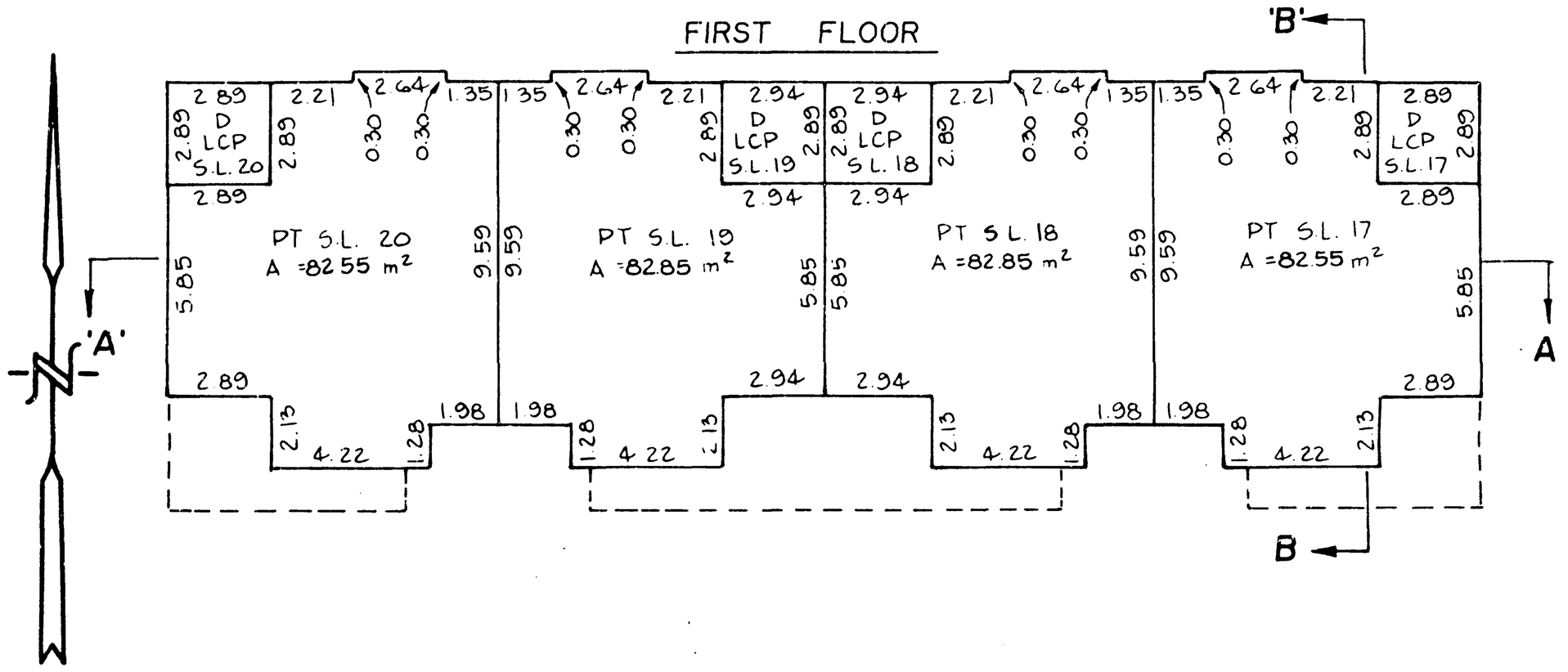

SECOND FLOOR

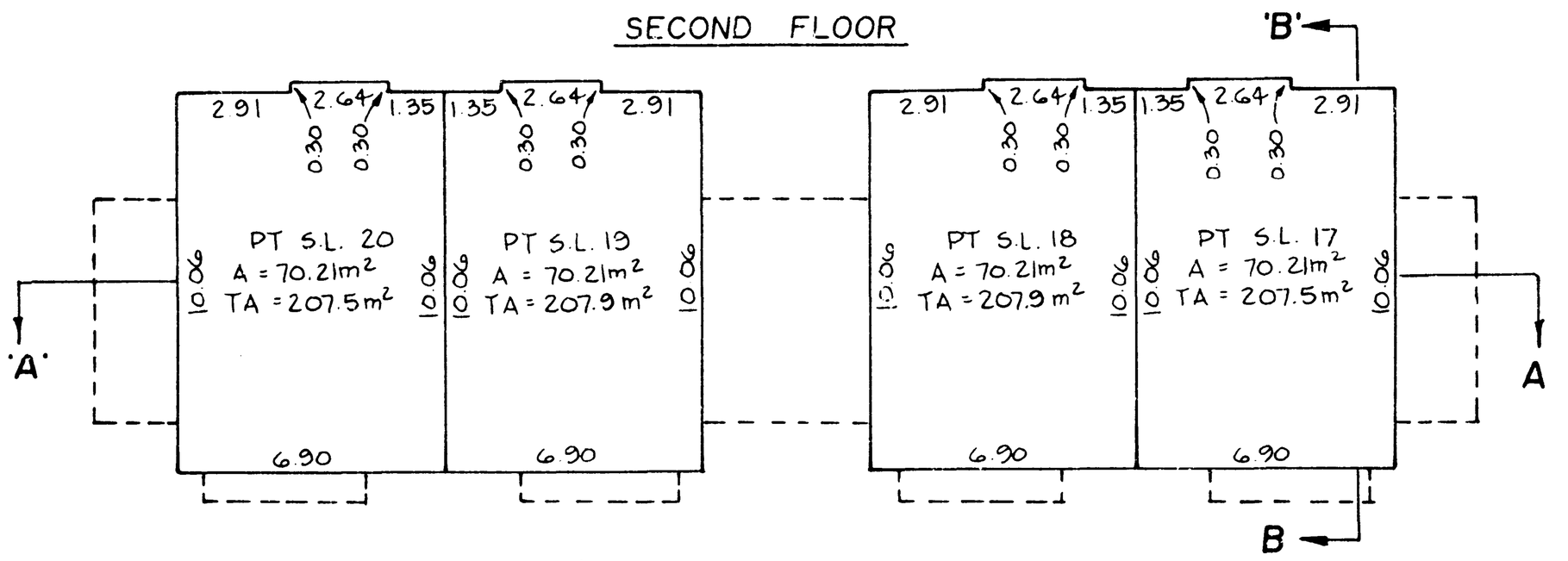

NOTE
GARAGES ARE PART OF THE STRATA LOTS BUT ARE NOT INCLUDED IN TOTAL AREAS

HENRY A.R.P. ALDRIDGE
B.C. LAND SURVEYOR
CLOVERDALE, B.C.
PHONE 574-7311

DATED THIS 27th DAY OF DECEMBER, 1990

H. A.R.P.A.
B. C. L. S.

FLOOR PLANS

STRATA PLAN N.W.S. 0004

SCALE 1:200

0 1 2 3 4 5 10m

BUILDING # 7

BASEMENT FLOOR

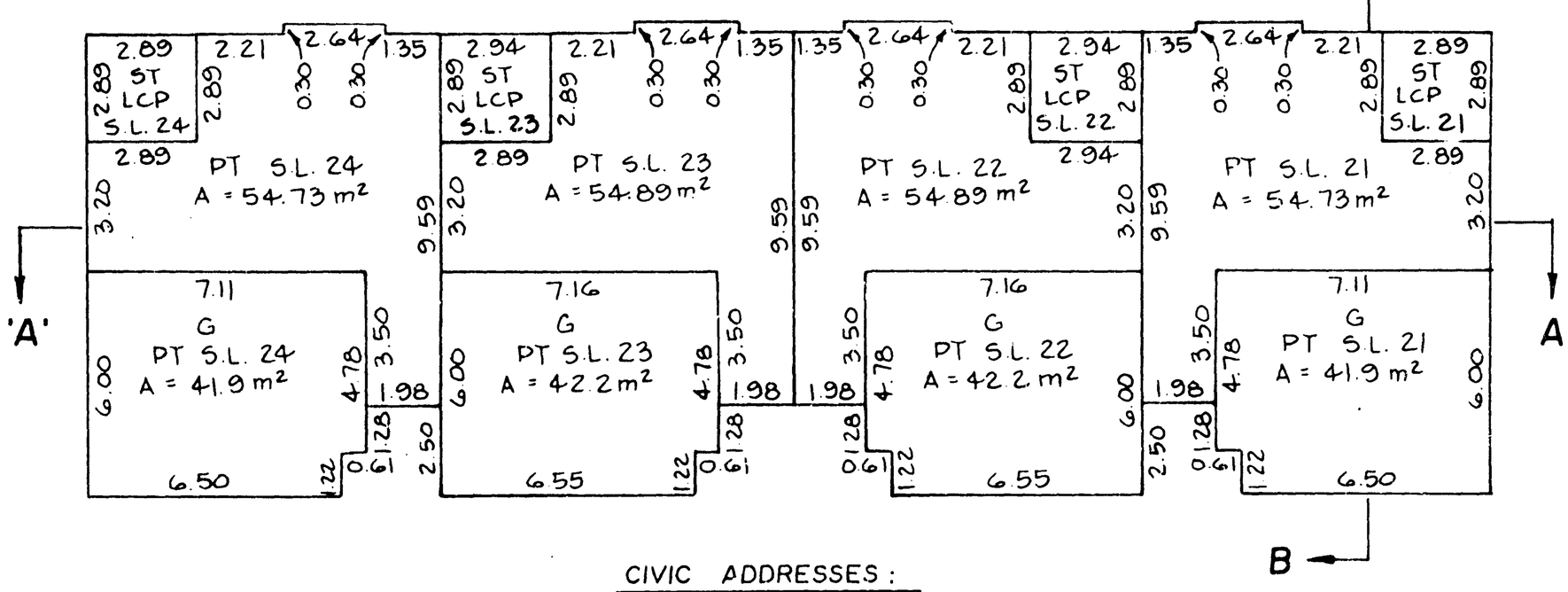

CIVIC ADDRESSES :

S.L. 21 UNIT # 21
16363 - 85th AVE.

S.L. 23 UNIT # 23
16363 - 85th AVE.

S.L. 22 UNIT # 22
16363 - 85th AVE.

S.L. 24 UNIT # 24
16363 - 85th AVE.

FIRST FLOOR

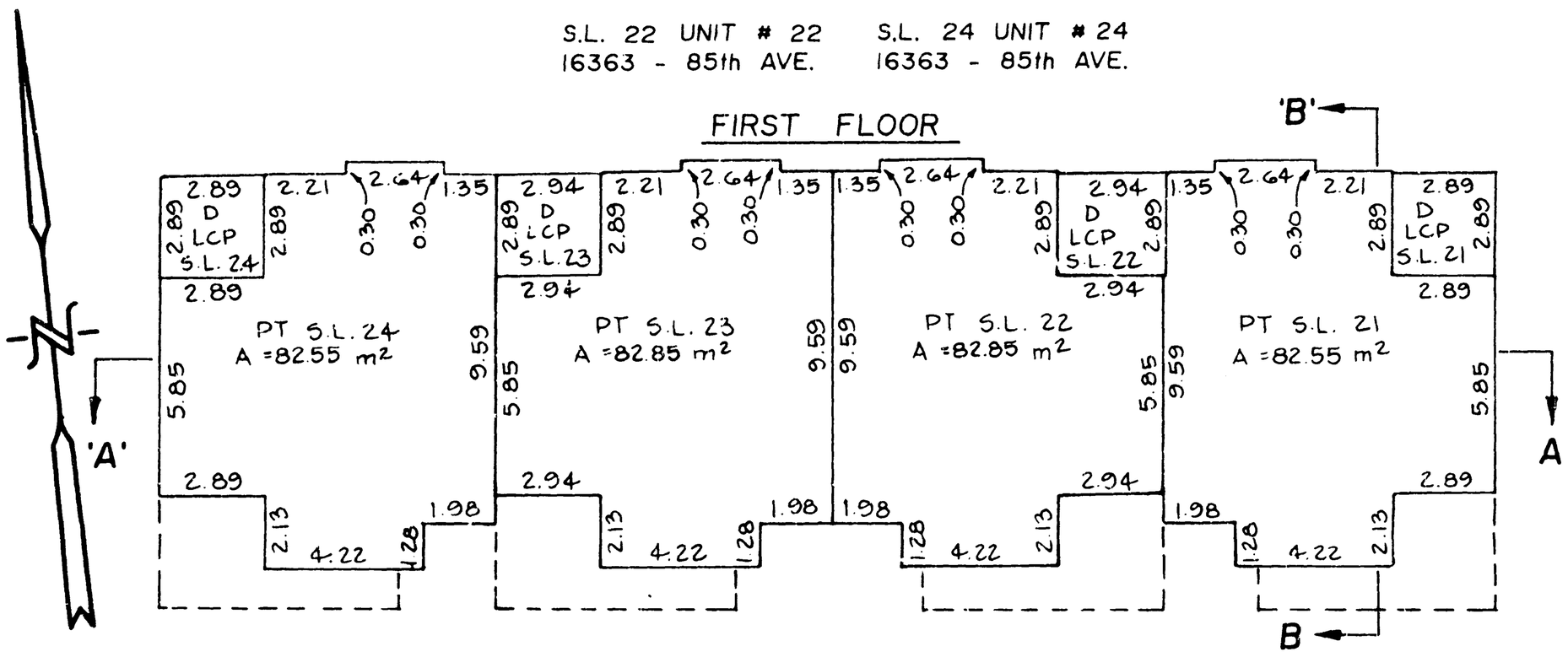

SECOND FLOOR

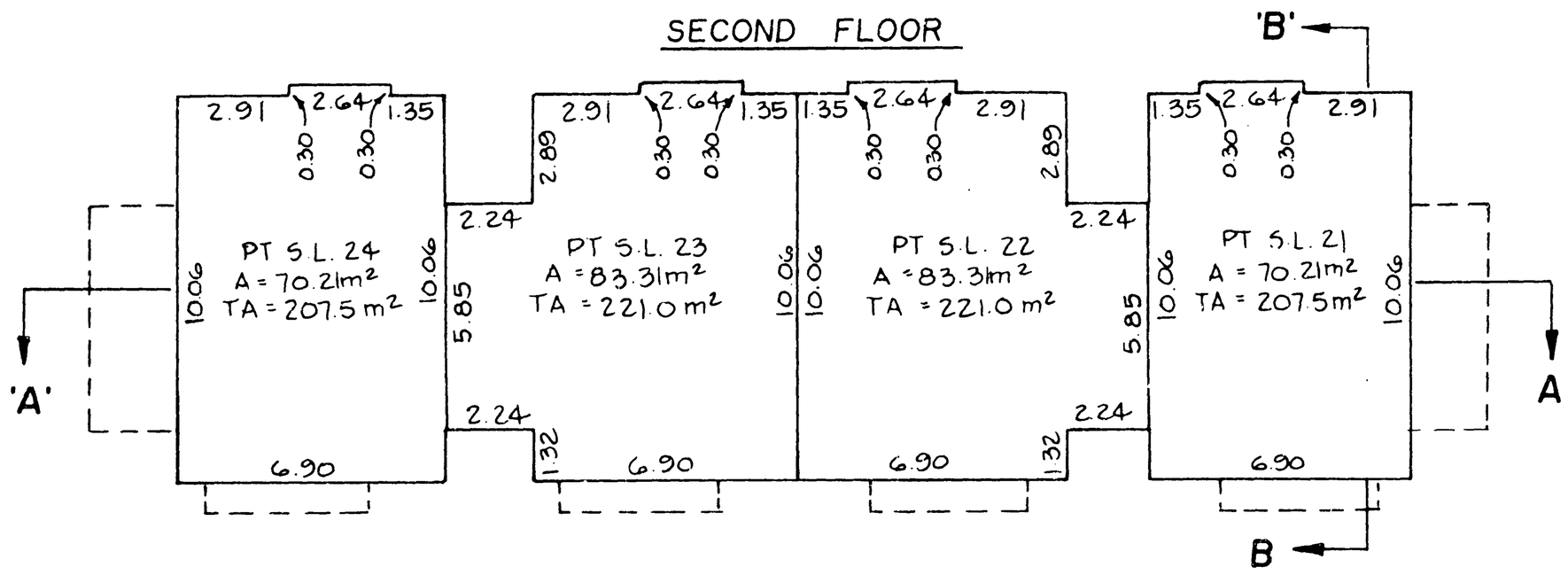

NOTE
GARAGES ARE PART OF THE STRATA LOTS
BUT ARE NOT INCLUDED IN TOTAL AREAS

HENRY A.R.P. ALDRIDGE
B.C. LAND SURVEYOR
CLOVERDALE, B.C.
PHONE 574-7311

DATED THIS 27th DAY OF DECEMBER, 1990

H. A.R.P.A.
B. C. L. S.

FLOOR PLANS

STRATA PLAN N.W.S. 0004

SCALE 1:200

0 1 2 3 4 5 10m

BUILDING # 8

BASEMENT FLOOR

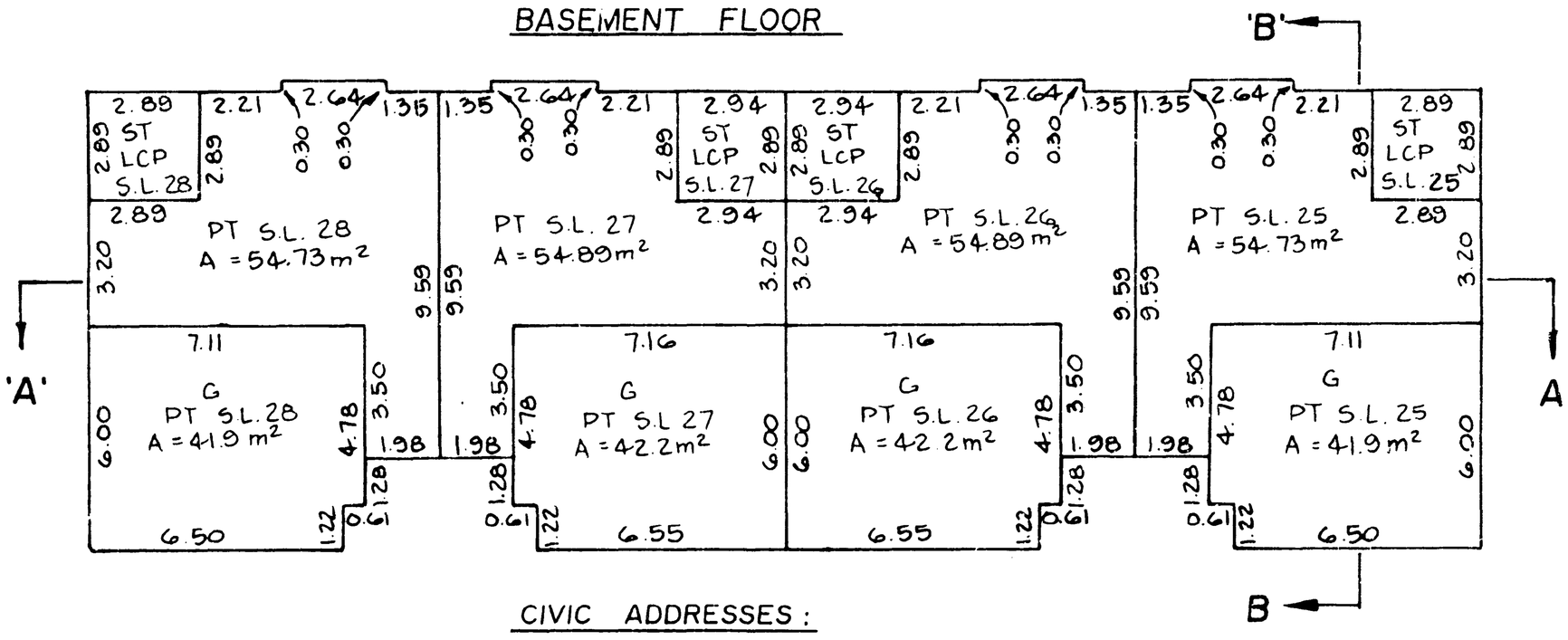

CIVIC ADDRESSES :

S.L. 25	UNIT # 25	S.L. 27	UNIT # 27
16363 - 85th AVE.		16363 - 85th AVE.	
S.L. 26	UNIT # 26	S.L. 28	UNIT # 28
16363 - 85th AVE.		16363 - 85th AVE.	

FIRST FLOOR

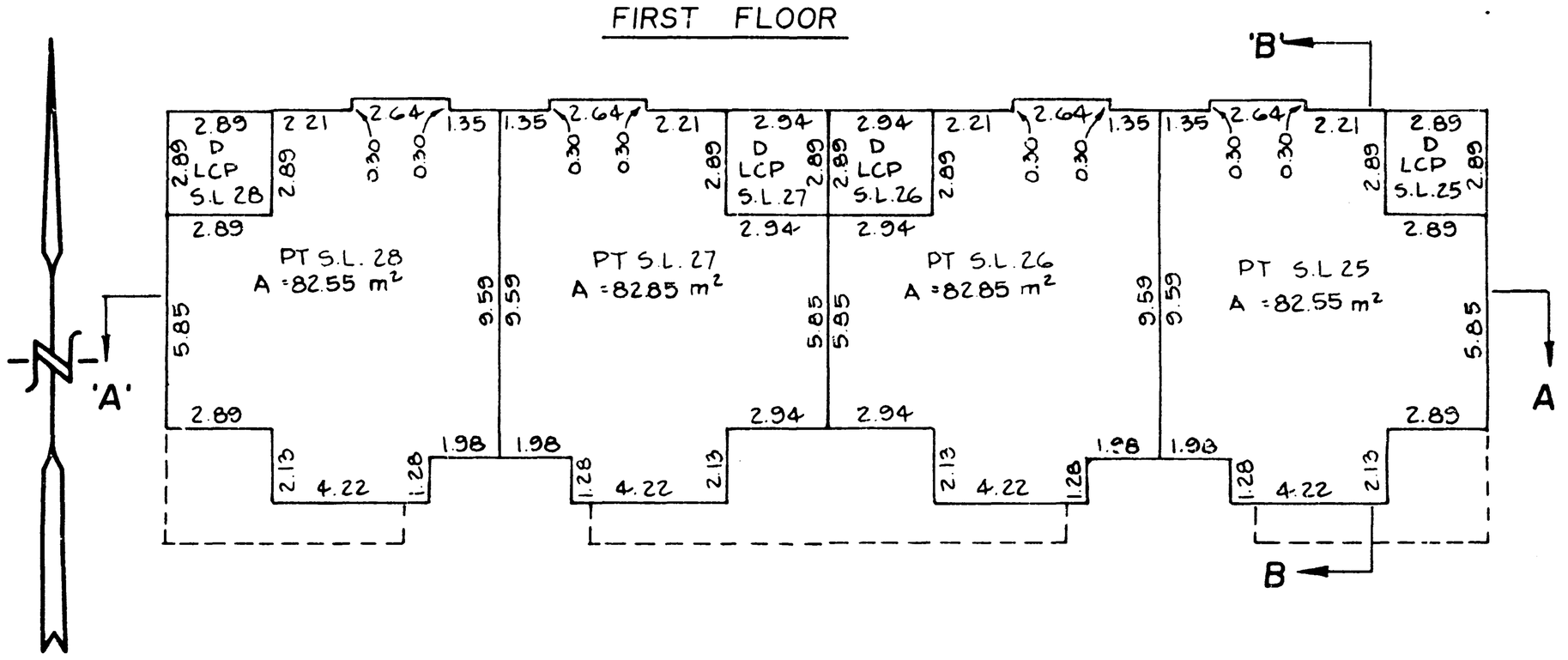

SECOND FLOOR

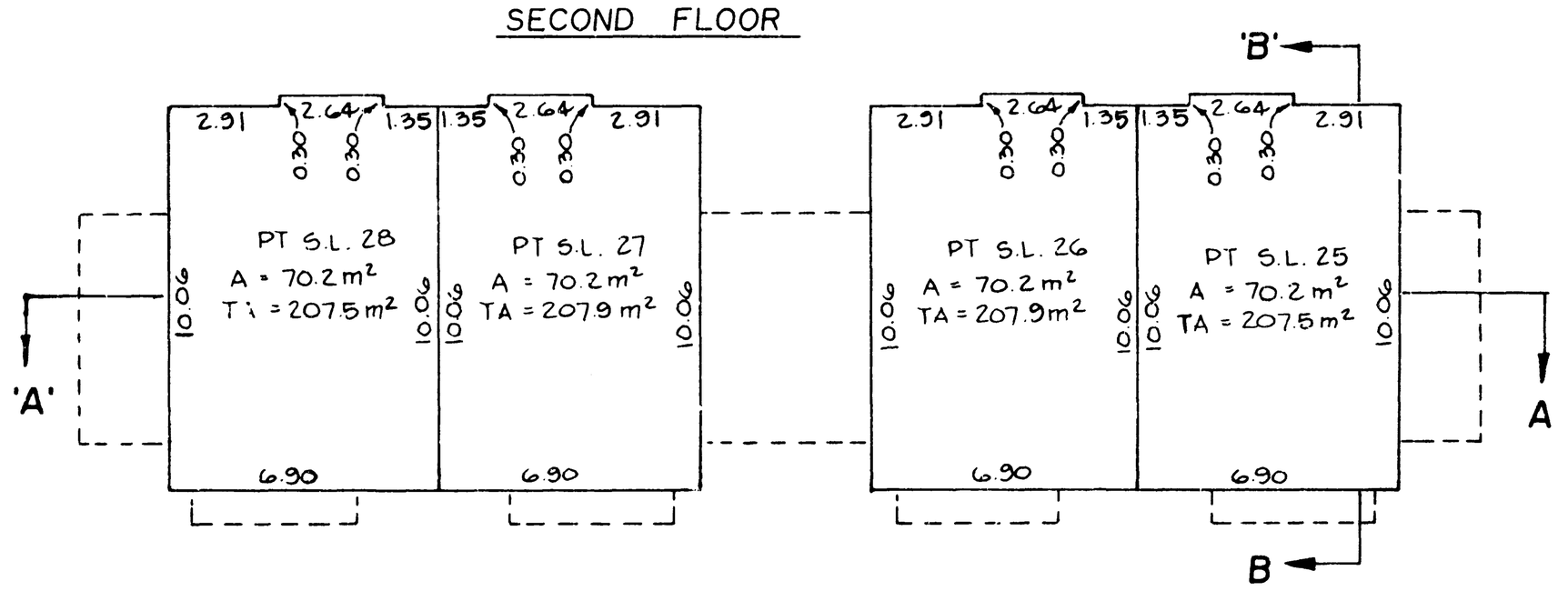

NOTE
GARAGES ARE PART OF THE STRATA LOTS
BUT ARE NOT INCLUDED IN TOTAL AREAS

HENRY A.R.P. ALDRIDGE
B.C. LAND SURVEYOR
CLOVERDALE, B.C.
PHONE 574-7311

DATED THIS 27th DAY OF DECEMBER, 1990

H. A.R.P.A.
B. C. L. S.

FLOOR PLANS

STRATA PLAN N.W.S. 0004

SCALE 1:200

0 1 2 3 4 5 10m

BUILDING # 9

BASEMENT FLOOR

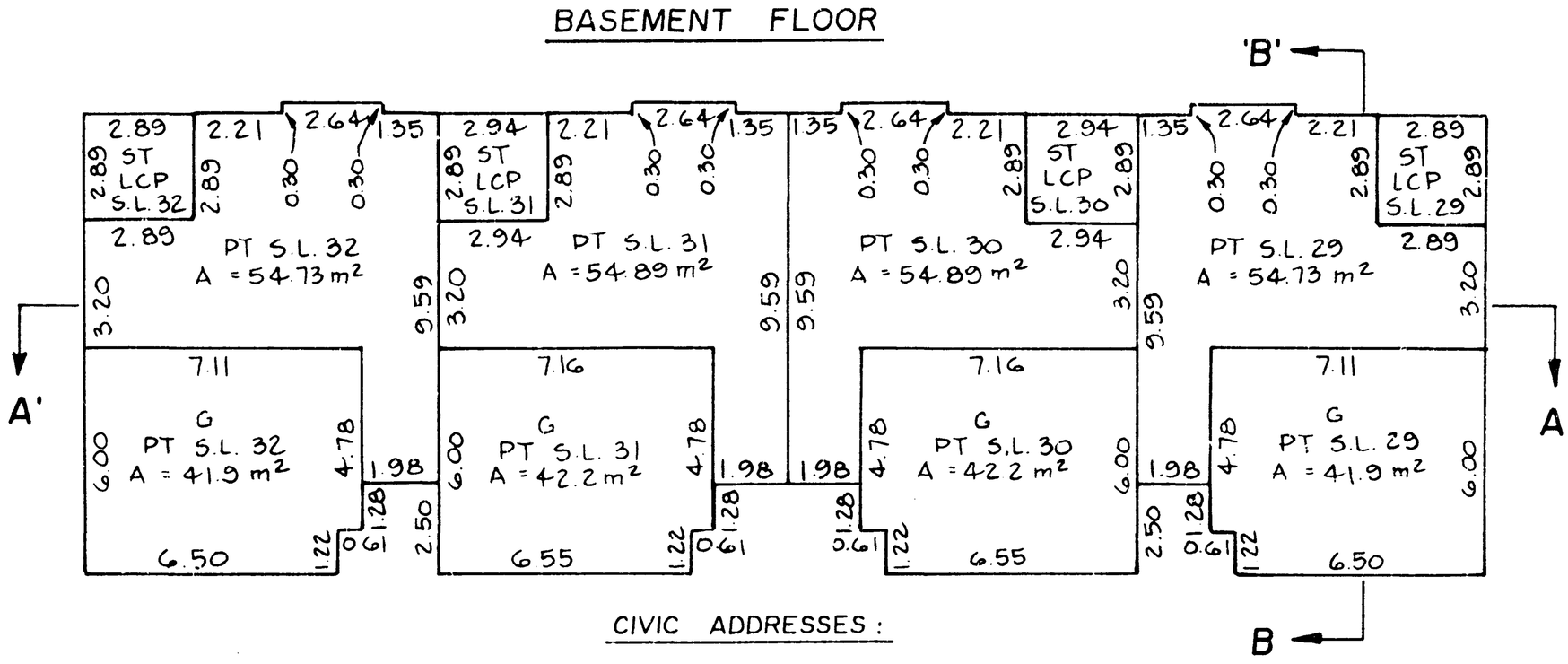

CIVIC ADDRESSES :

S.L. 29 UNIT # 29
16363 - 85th AVE.

S.L. 31 UNIT # 31
16363 - 85th AVE.

S.L. 30 UNIT # 30
16363 - 85th AVE.

S.L. 32 UNIT # 32
16363 - 85th AVE.

FIRST FLOOR

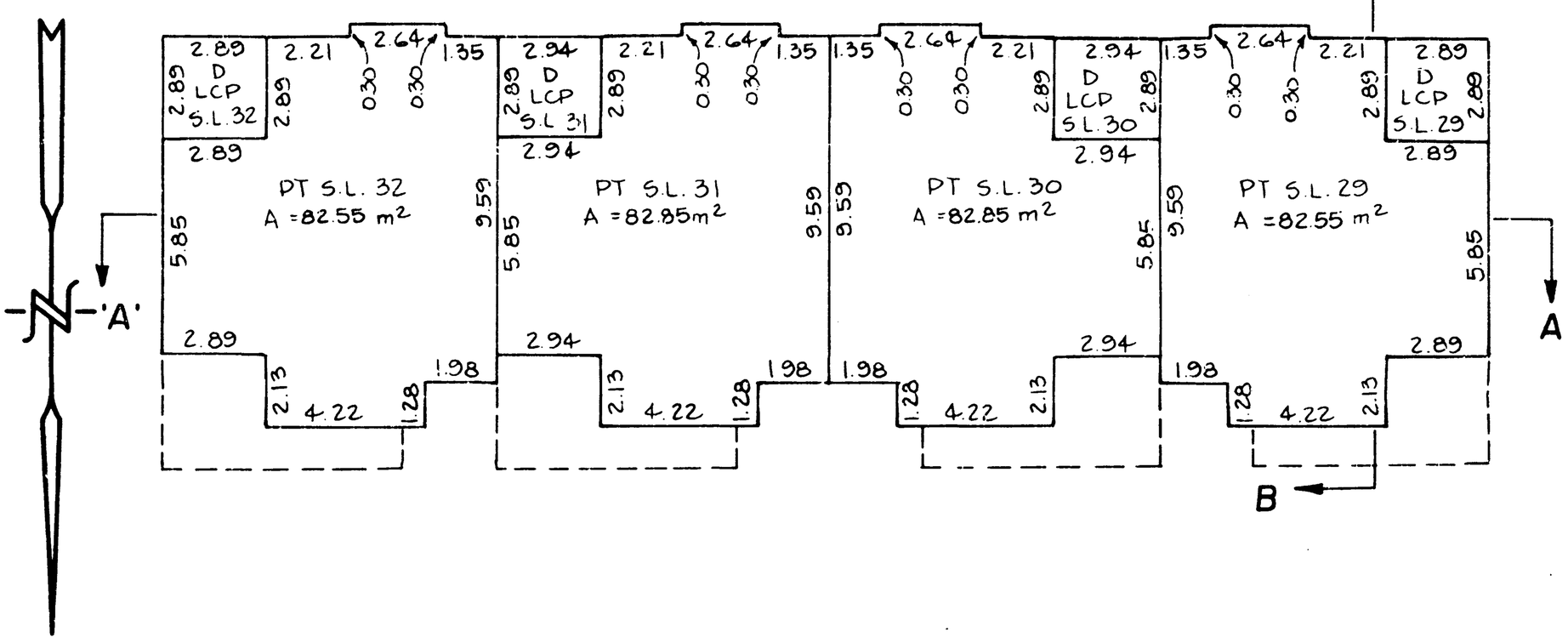

SECOND FLOOR

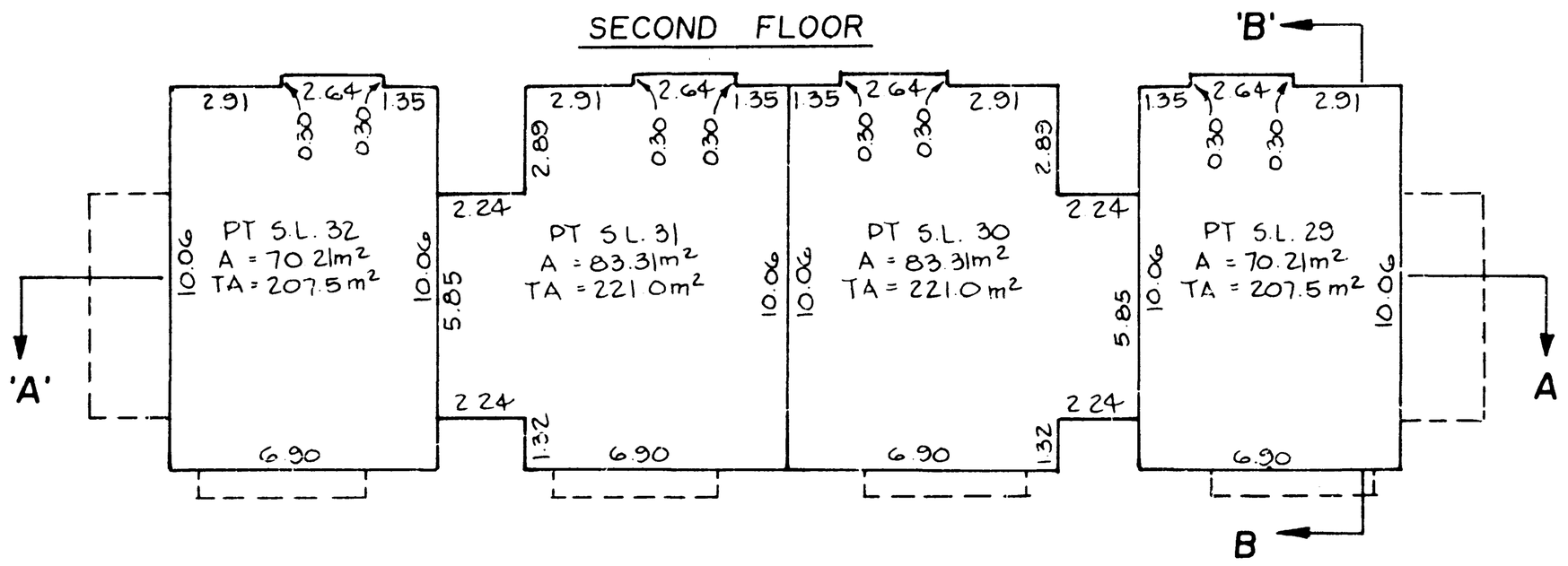

NOTE
GARAGES ARE PART OF THE STRATA LOTS BUT ARE NOT INCLUDED IN TOTAL AREAS

HENRY A.R.P. ALDRIDGE
B.C. LAND SURVEYOR
CLOVERDALE, B.C.
PHONE 574-7311

DATED THIS 27th DAY OF DECEMBER, 1990

H. A.R.P.A.
B. C. L. S.

FLOOR PLANS

STRATA PLAN N.W.S. 0004

SCALE 1:200

0 1 2 3 4 5 10m

BUILDING # 10

BASEMENT FLOOR

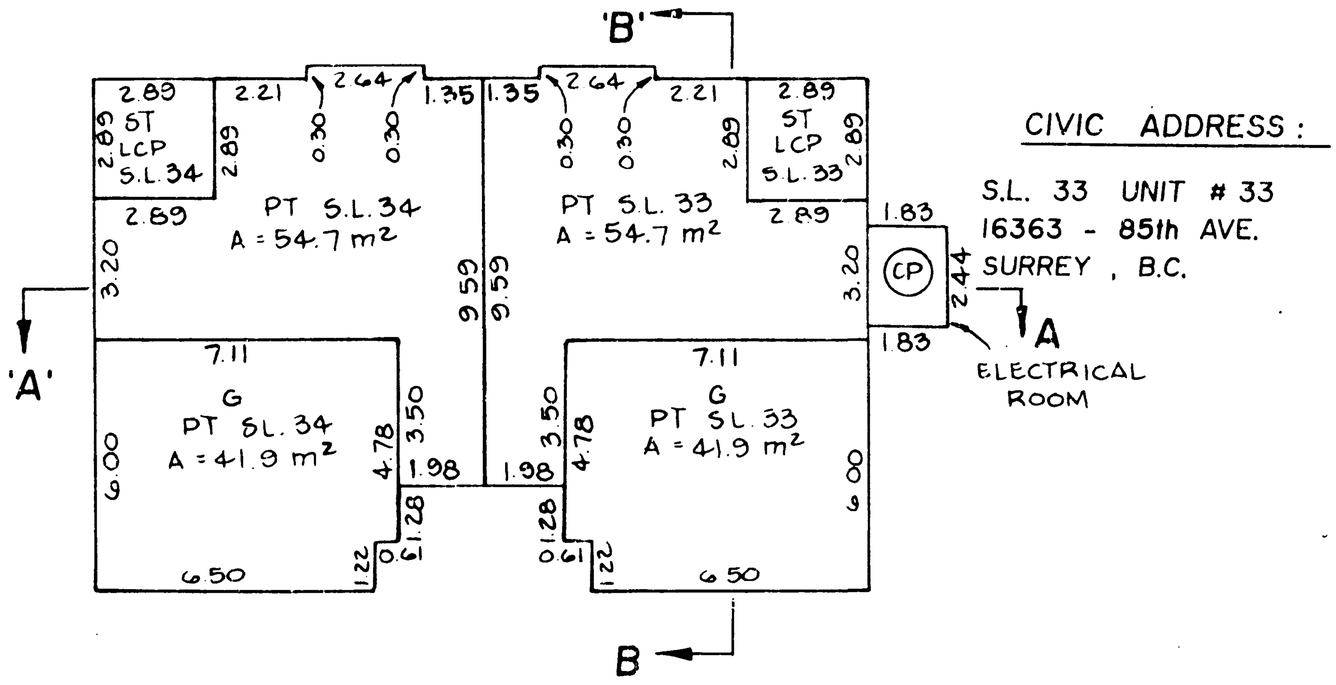

FIRST FLOOR

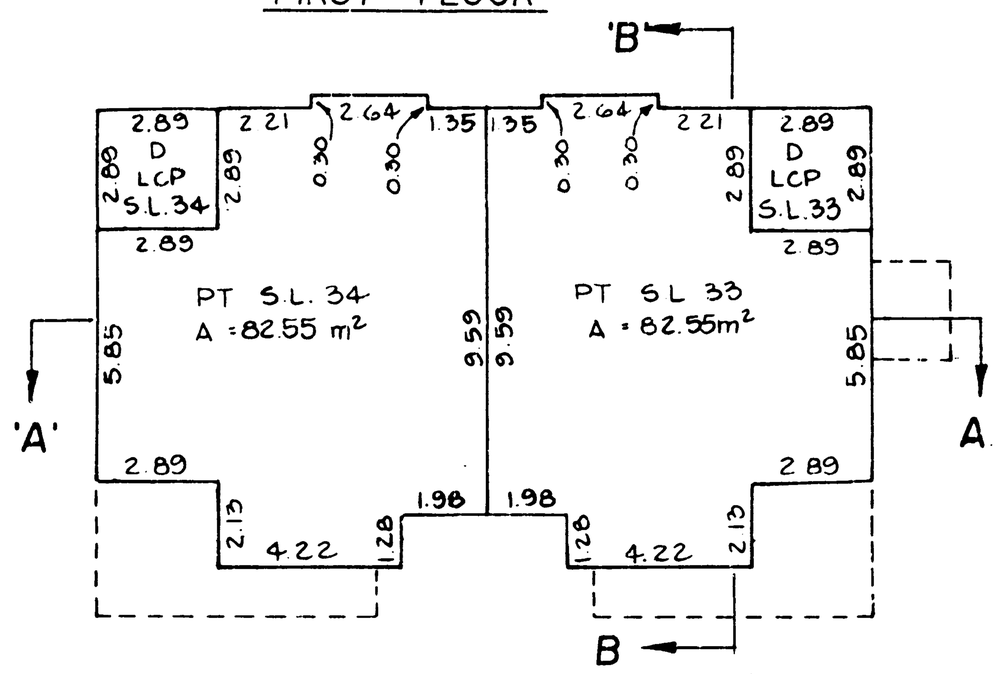

SECOND FLOOR

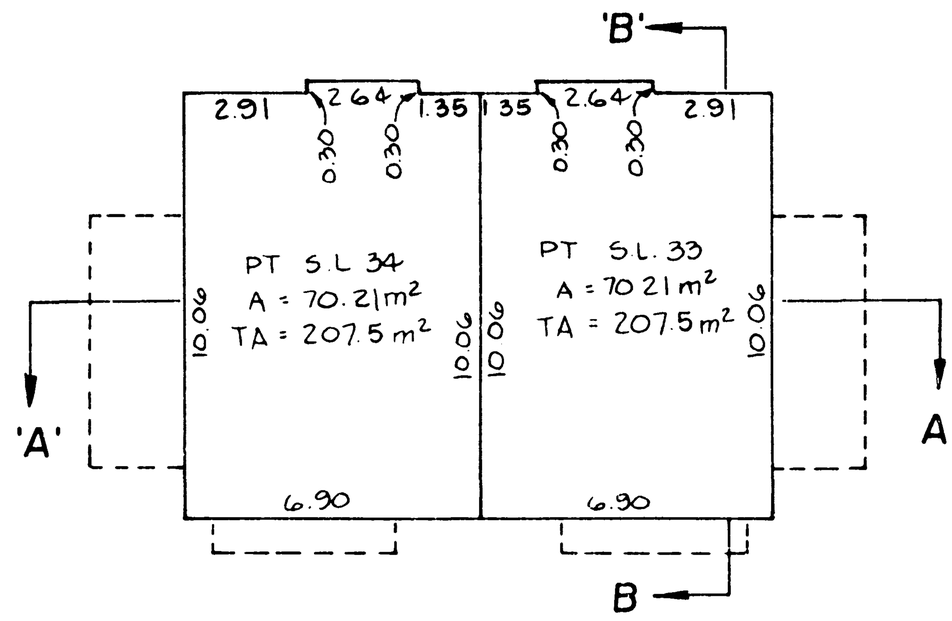

NOTE
GARAGES ARE PART OF THE STRATA LOTS
BUT ARE NOT INCLUDED IN TOTAL AREAS

HENRY A.R.P. ALDRIDGE
B.C. LAND SURVEYOR
CLOVERDALE, B.C.
PHONE 574-7311

DATED THIS 27th DAY OF DECEMBER , 1990

H. A.R.P.A
B. C. L. S.

FLOOR PLANS

STRATA PLAN N.W.S. 0004

SCALE 1:200

0 1 2 3 4 5 10m

BUILDING # 11

BASEMENT FLOOR

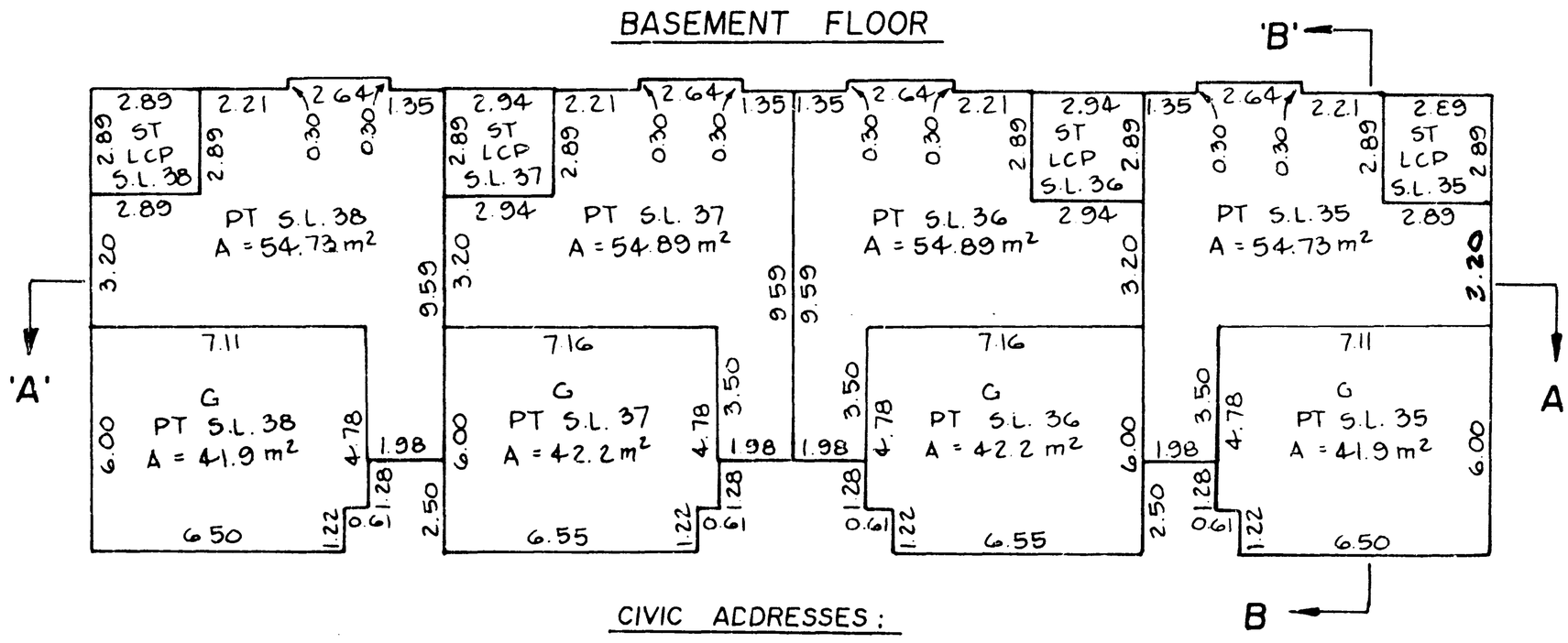

CIVIC ADDRESSES:

S.L. 35 UNIT # 35
16363 - 85th AVE.

S.L. 37 UNIT # 37
16363 - 85th AVE.

S.L. 36 UNIT # 36
16363 - 85th AVE.

S.L. 38 UNIT # 38
16363 - 85th AVE.

FIRST FLOOR

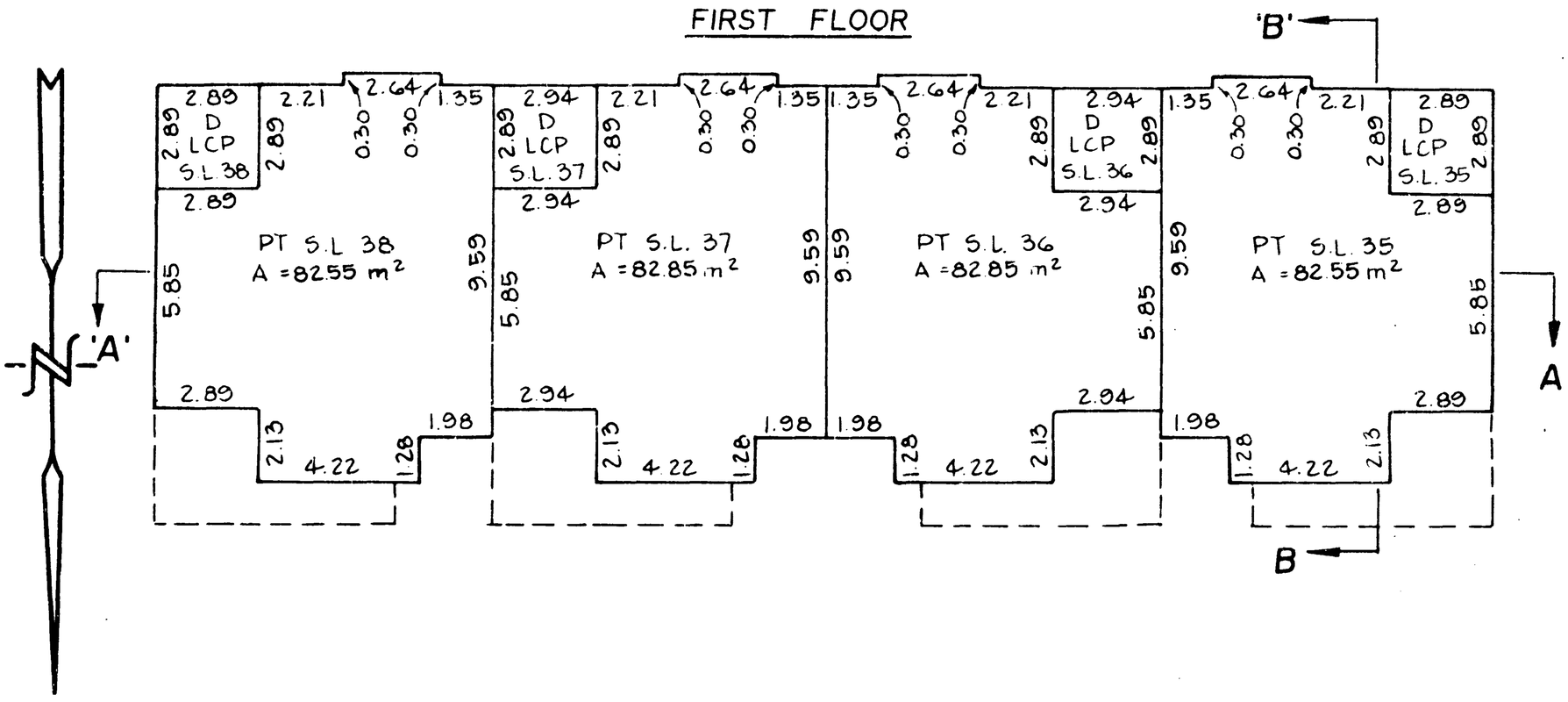

SECOND FLOOR

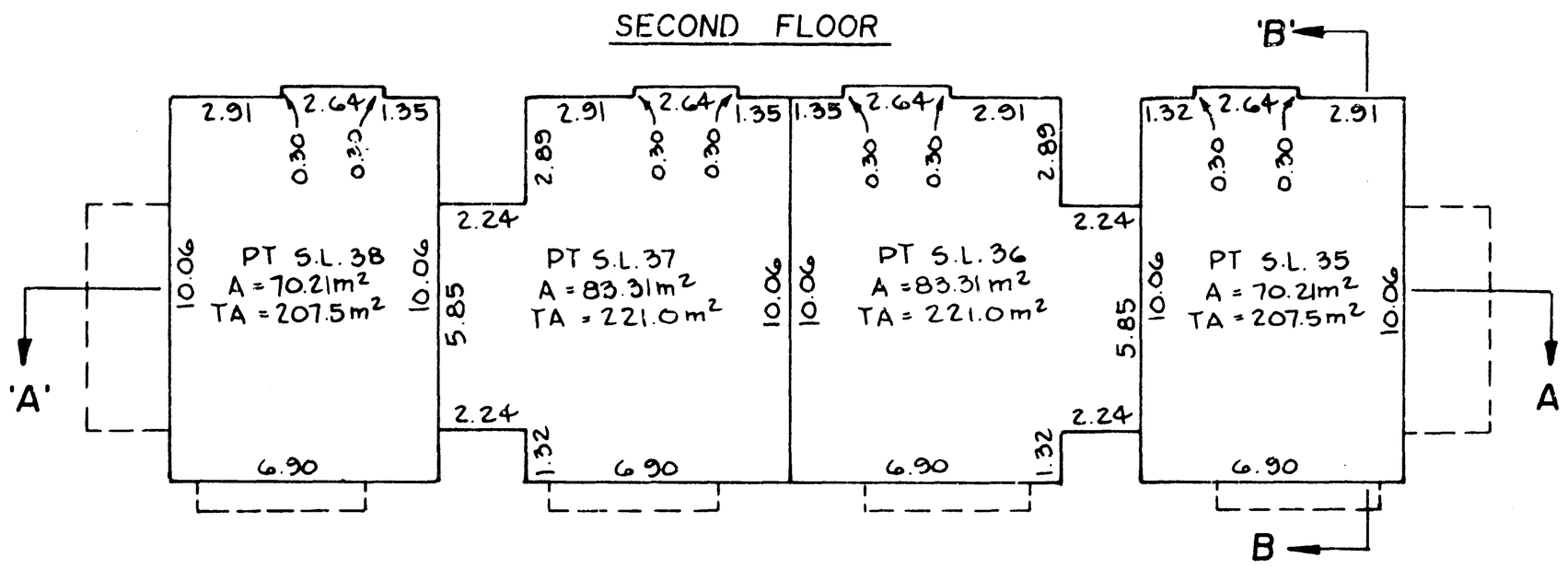

HENRY A.R.P. ALDRIDGE
B.C. LAND SURVEYOR
CLOVERDALE, B.C.
PHONE 574-7311

DATED THIS 27th DAY OF DECEMBER, 1990

H.A.R.P.A.

B. C. L. S.

FLOOR PLANS

STRATA PLAN N.W.S. 0004

SCALE 1 : 200

0 1 2 3 4 5 10m

BUILDING # 12

BASEMENT FLOOR

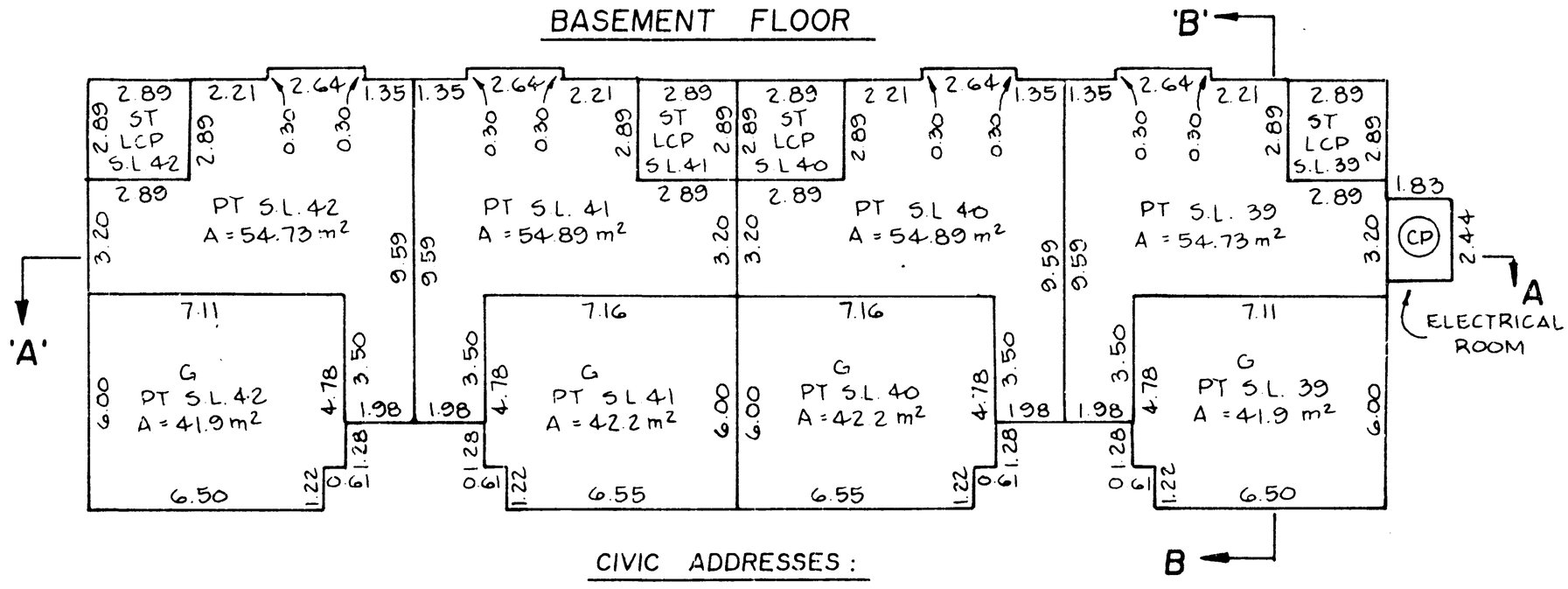

CIVIC ADDRESSES :

S.L. 39	UNIT # 39	S.L. 41	UNIT # 41
16363 - 85th AVE.		16363 - 85th AVE.	
S.L. 40	UNIT # 40	S.L. 42	UNIT # 42
16363 - 85th AVE.		16363 - 85th AVE.	

FIRST FLOOR

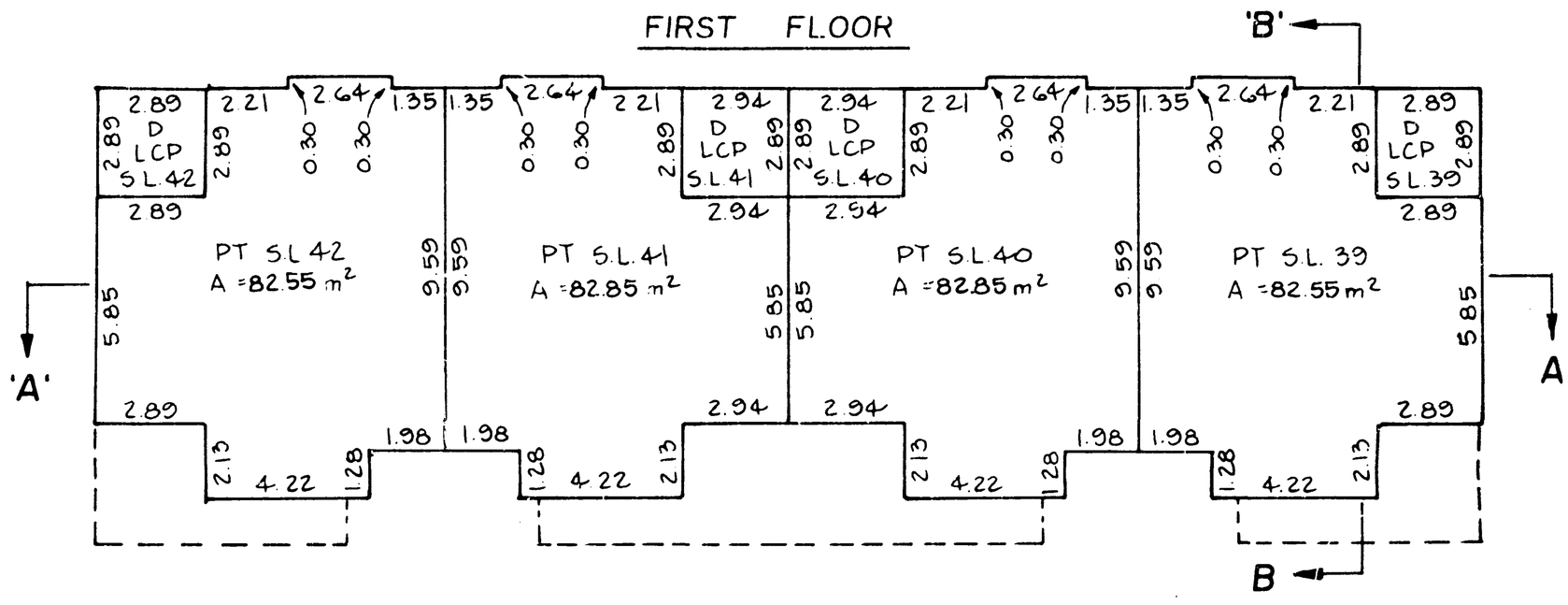

SECOND FLOOR

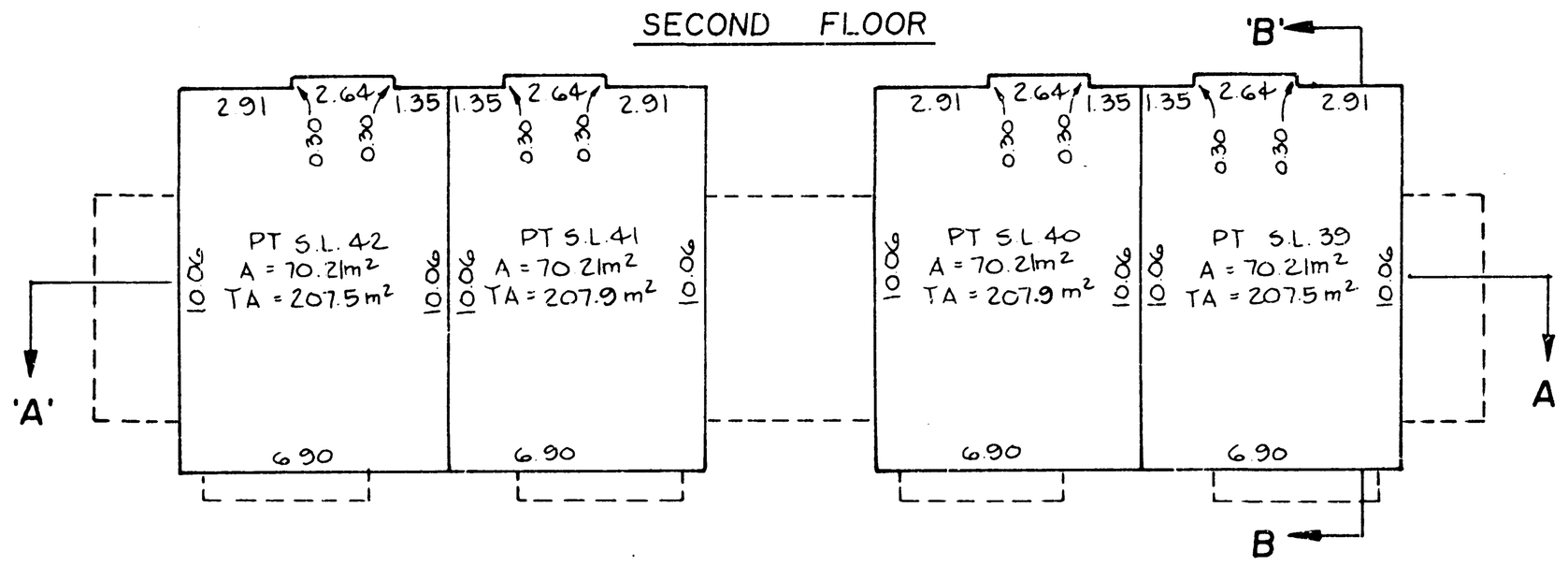

NOTE
GARAGES ARE PART OF THE STRATA LOTS BUT ARE NOT INCLUDED IN TOTAL AREAS

HENRY A.R.P. ALDRIDGE
B.C. LAND SURVEYOR
CLOVERDALE, B.C.
PHONE 574-7311

DATED THIS 27th DAY OF DECEMBER , 1990

H.A.R.P.A.

B. C. L. S.

FLOOR PLANS

STRATA PLAN N.W.S. 0004

SCALE 1 : 200

0 1 2 3 4 5 10m

BUILDING # 13

BASEMENT FLOOR

CIVIC ADDRESS :

S.L. 44 UNIT # 44
16363 - 85 th AVE.
SURREY , B.C.

CIVIC ADDRESS :

S.L. 43 UNIT # 43
16363 - 85 th AVE.
SURREY , B.C.

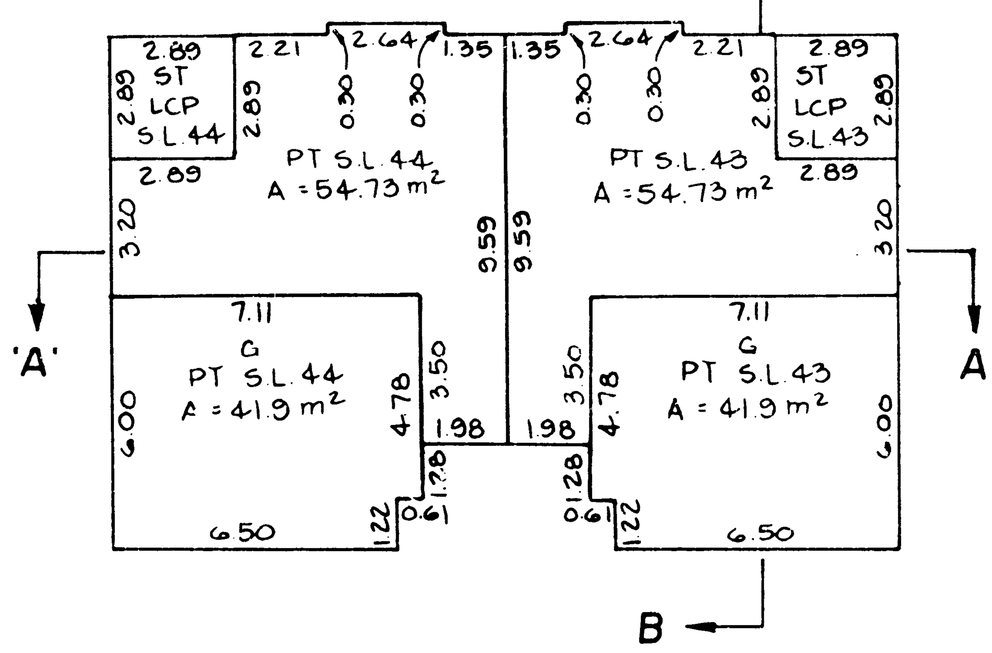

FIRST FLOOR

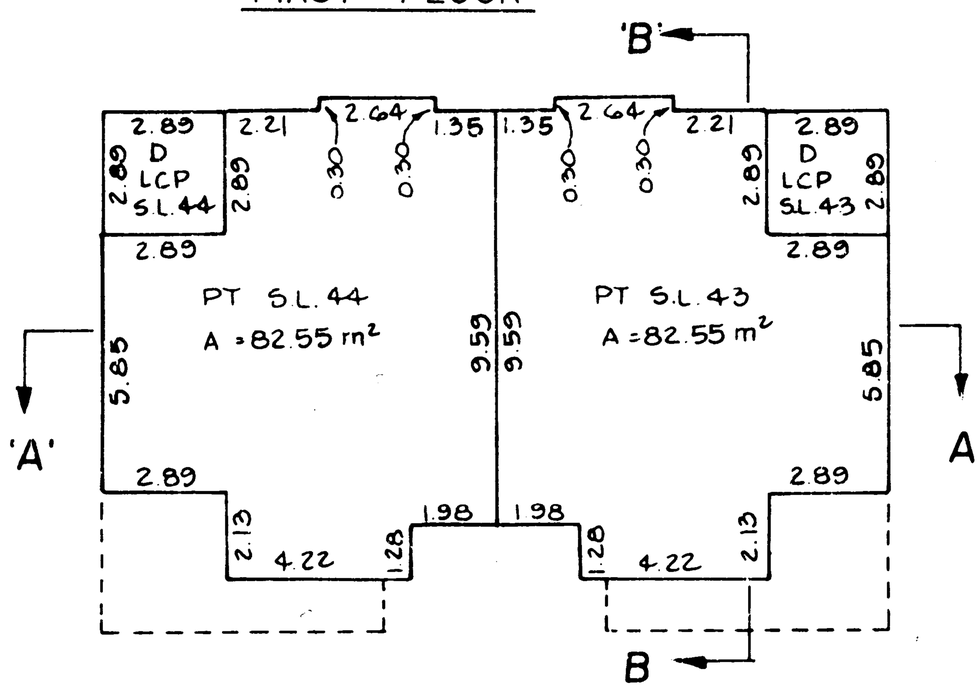

SECOND FLOOR

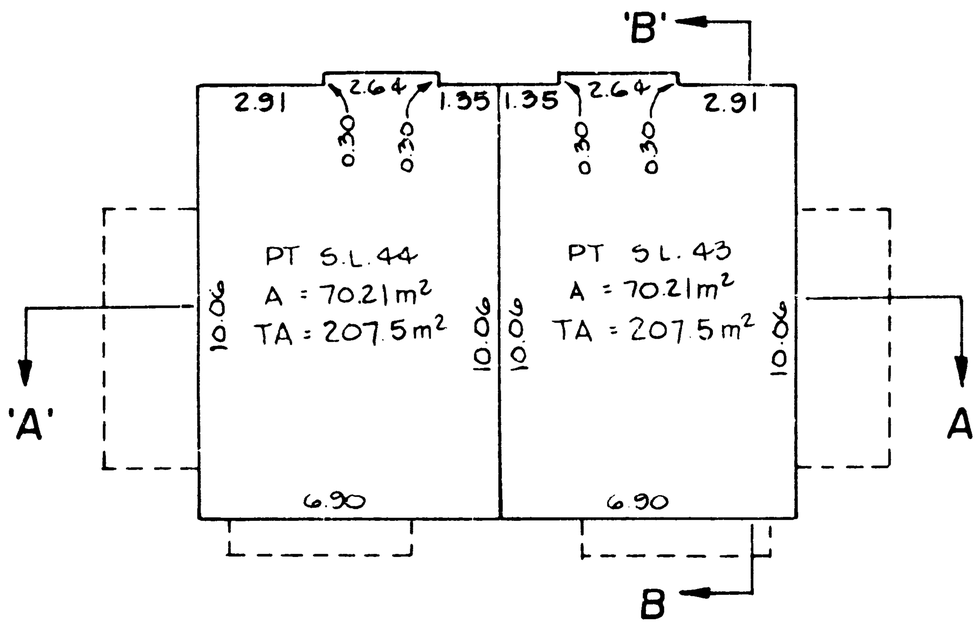

NOTE
GARAGES ARE PART OF THE STRATA LOTS
BUT ARE NOT INCLUDED IN TOTAL AREAS

HENRY A.R.P. ALDRIDGE
B.C. LAND SURVEYOR
CLOVERDALE, B.C.
PHONE 574-7311

DATED THIS 27th DAY OF DECEMBER , 1990

H. A.R.P. A.
B. C. L. S.

FLOOR PLANS

STRATA PLAN N.W.S. 0004

SCALE 1:200

0 1 2 3 4 5 10m

BUILDING # 14

CIVIC ADDRESSES :

S.L. 45 UNIT # 45
16363 - 85 th AVE.

S.L. 46 UNIT # 46
16363 - 85 th AVE.

S.L. 47 UNIT # 47
16363 - 85 th AVE.

BASEMENT FLOOR

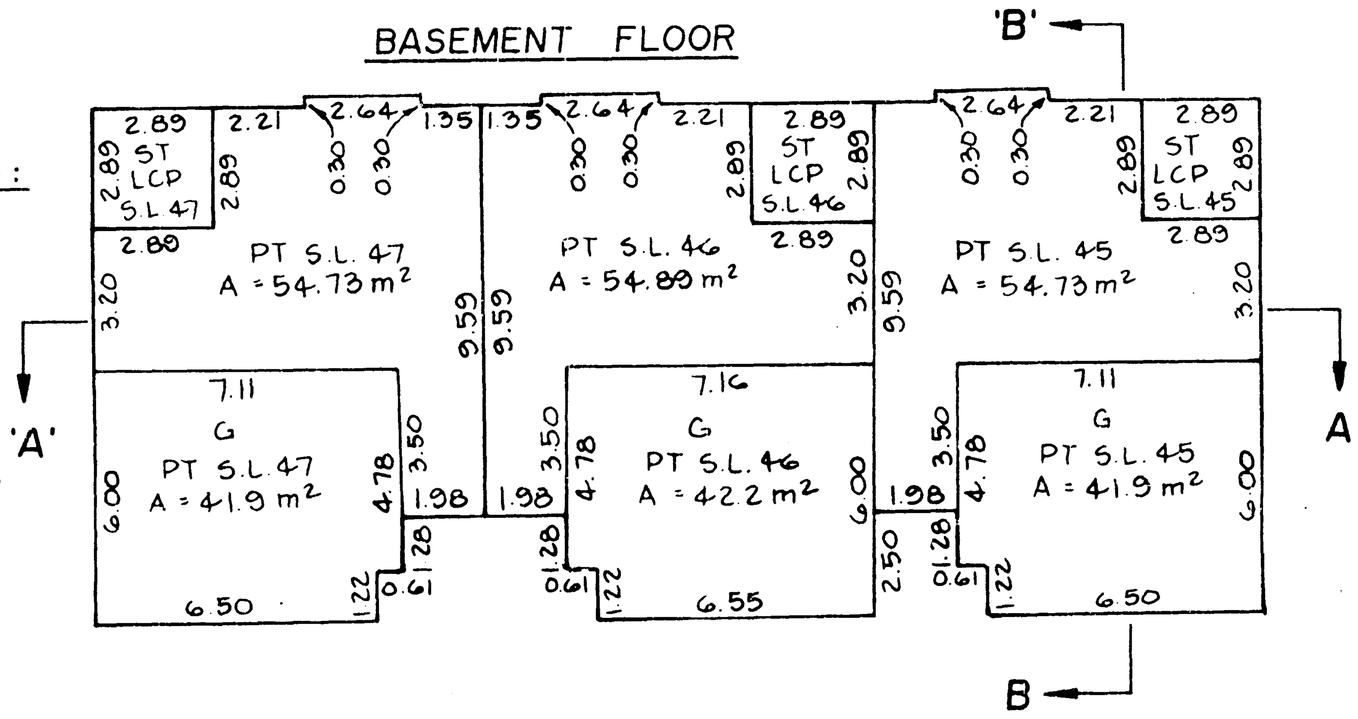

FIRST FLOOR

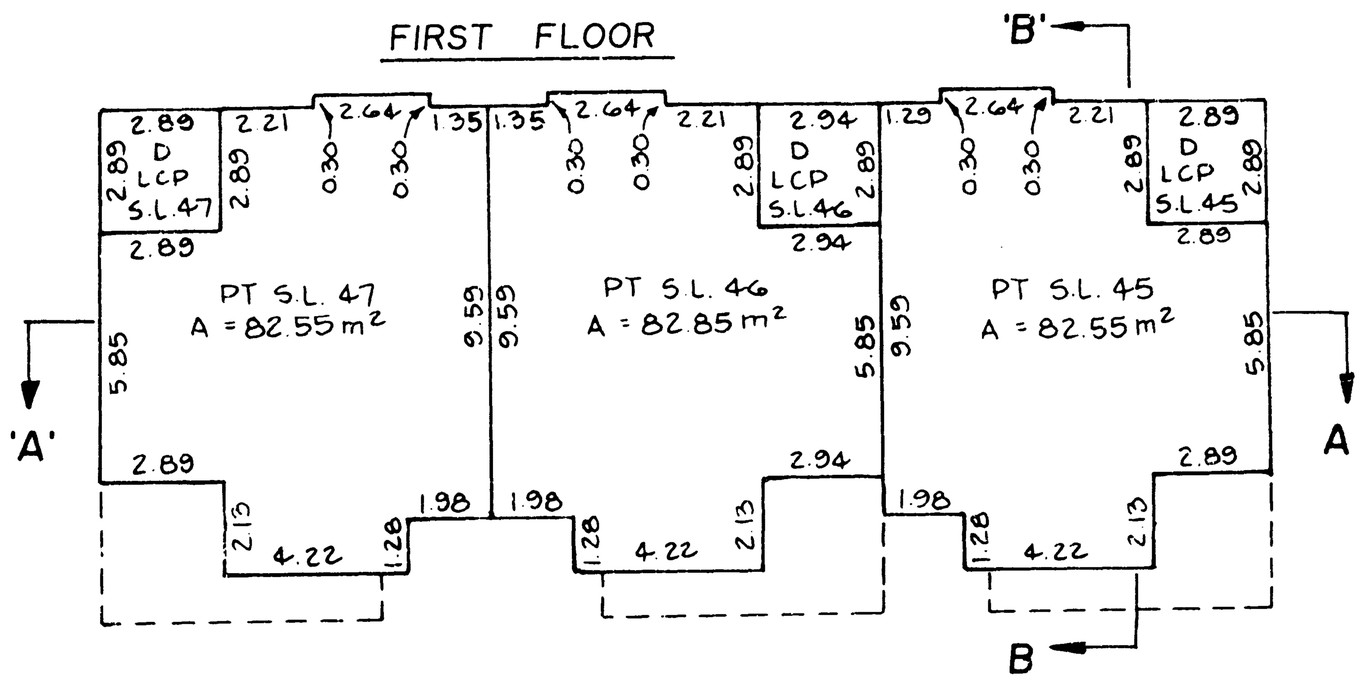

SECOND FLOOR

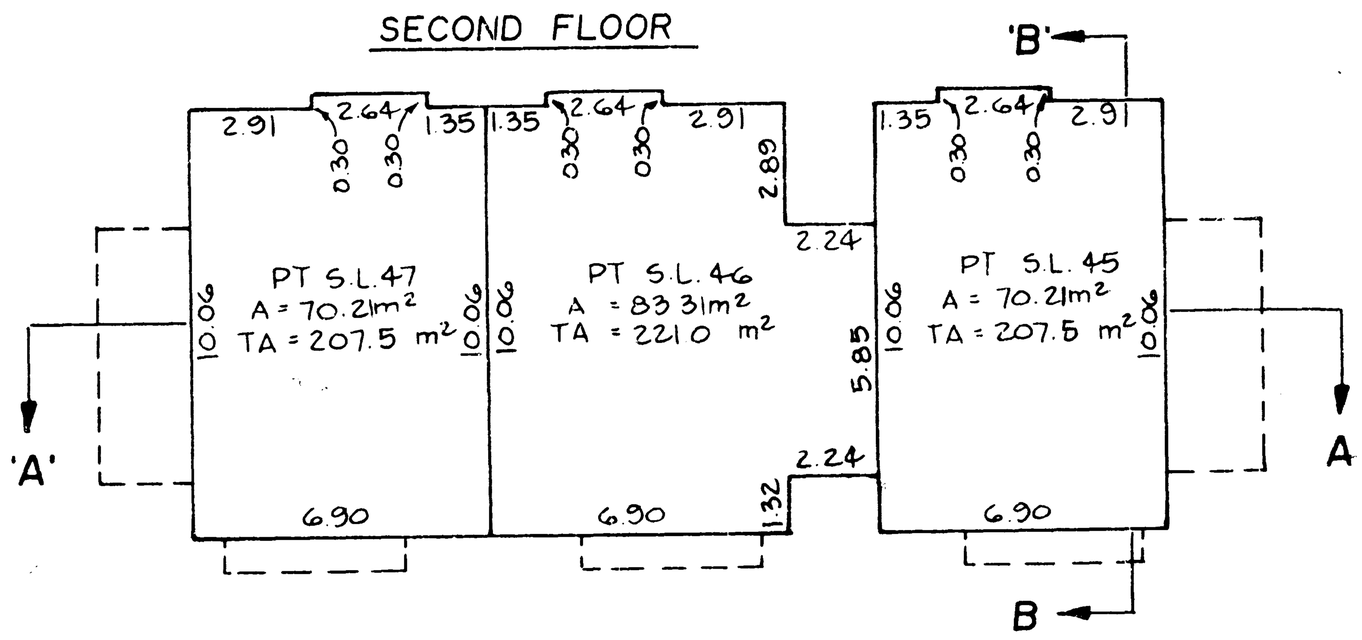

NOTE
GARAGES ARE PART OF THE STRATA LOTS
BUT ARE NOT INCLUDED IN TOTAL AREAS

HENRY A.R.P. ALDRIDGE
B.C. LAND SURVEYOR
CLOVERDALE, B.C.
PHONE 574-7311

DATED THIS 27th DAY OF DECEMBER, 1990

H. A.R.P.A.
B. C. L. S.

SECTIONS

0 1 2 3 4 5 10 SCALE 1:200

STRATA PLAN N.W.S. 0004

BUILDING 1
SECTION 'A' - A
VIEW FROM WEST SIDE

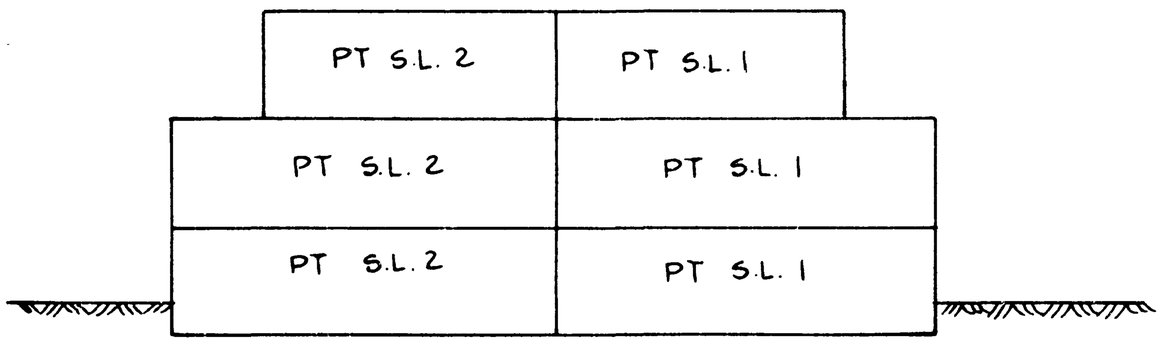

BUILDING 1
SECTION 'B' - B
VIEW FROM NORTH SIDE

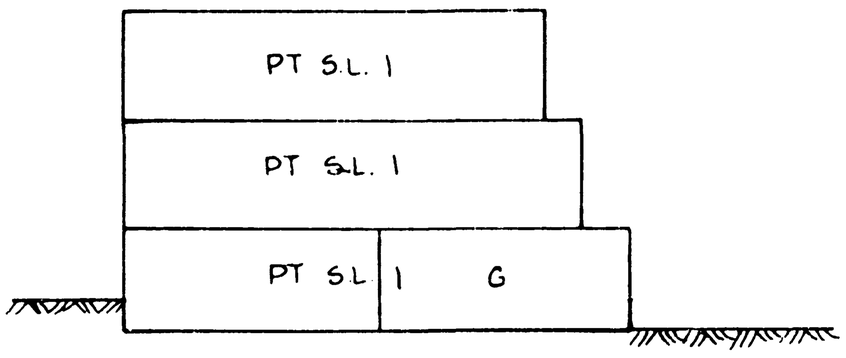

BUILDING 2
SECTION 'A' - A
VIEW FROM WEST SIDE

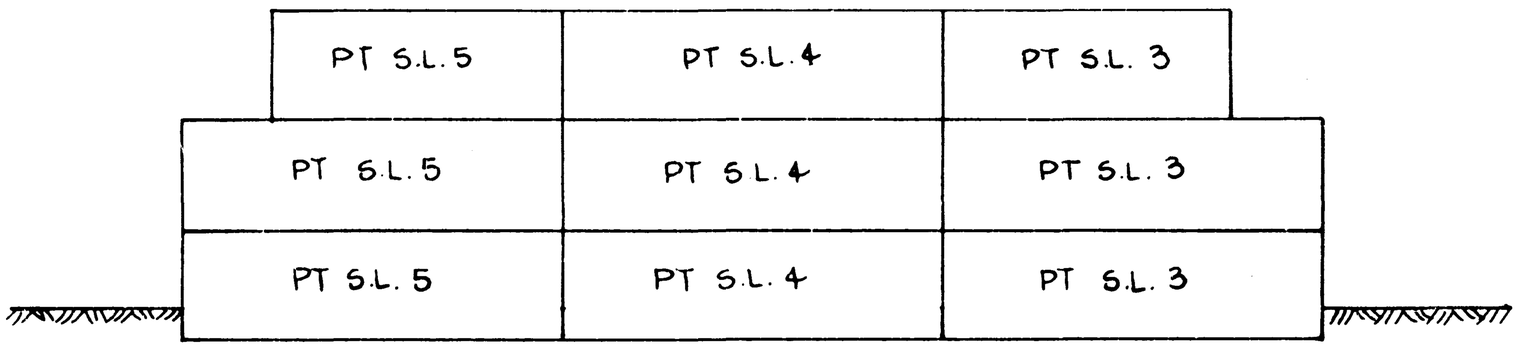

BUILDING 2
SECTION 'B' - B
VIEW FROM NORTH SIDE

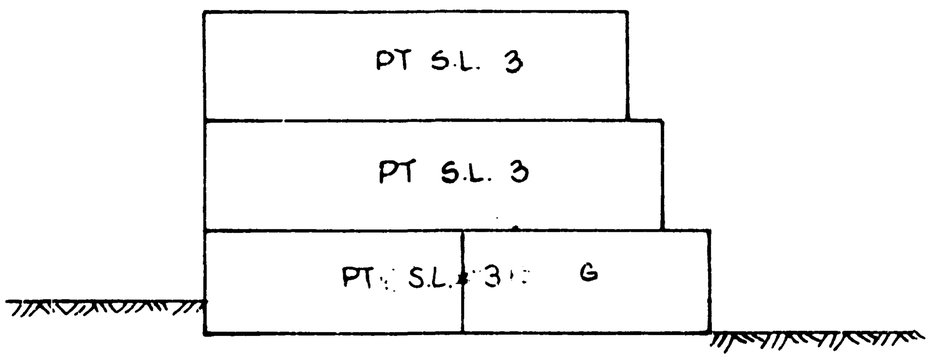

HENRY A.R.P. ALDRIDGE
B.C. LAND SURVEYOR
CLOVERDALE, B.C.
PHONE 574-7311

DATED THIS 27th DAY OF DECEMBER, 1990

H. A.R.P.A.
B. C. L. S.

SECTIONS

STRATA PLAN N.W.S. 0004



SCALE 1:200

BUILDING 3
SECTION 'A' - A
VIEW FROM NORTH SIDE

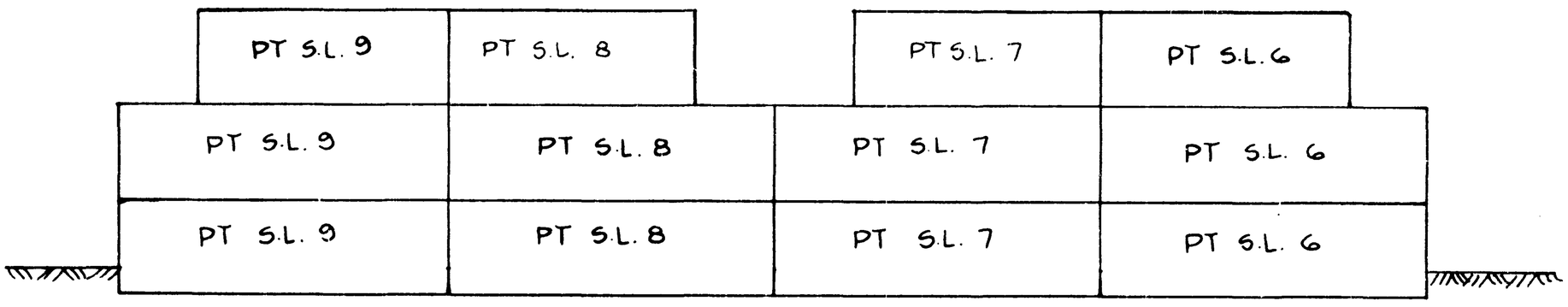

BUILDING 3
SECTION 'B' - B
VIEW FROM EAST SIDE

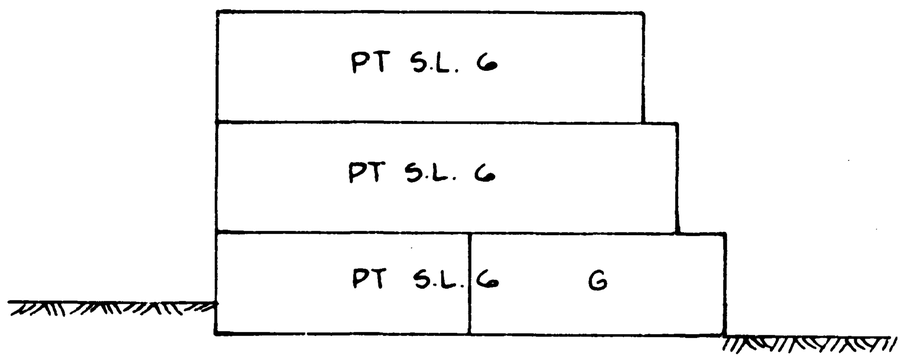

BUILDING 4
SECTION 'A' - A
VIEW FROM WEST SIDE

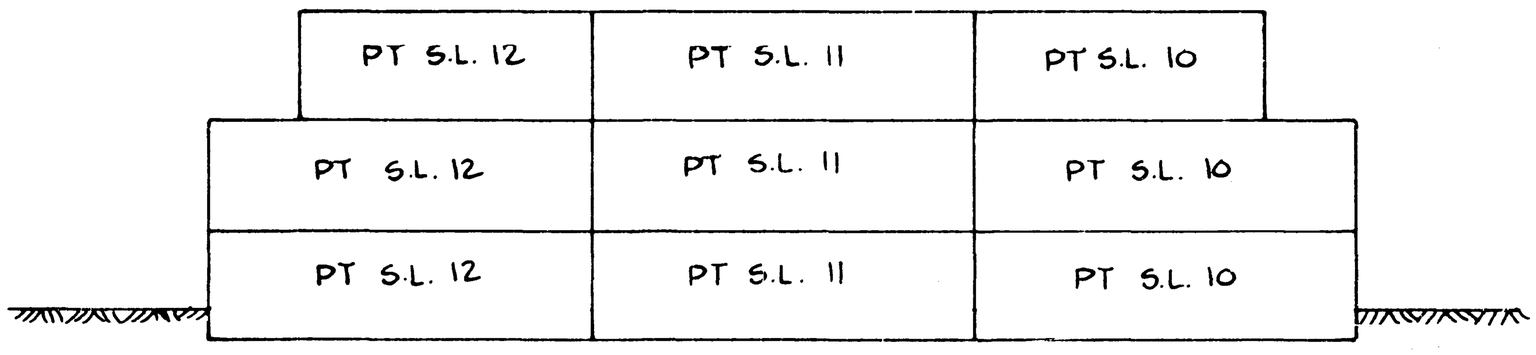

BUILDING 4
SECTION 'B' - B
VIEW FROM NORTH SIDE

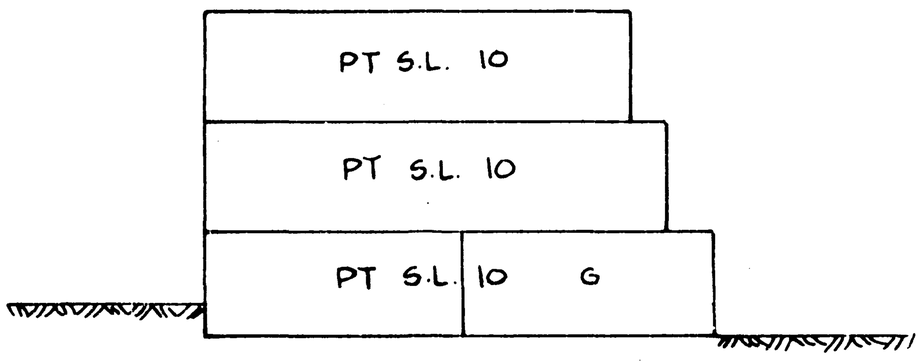

HENRY A.R.P. ALDRIDGE
B.C. LAND SURVEYOR
CLOVERDALE, B.C.
PHONE 574-7311

DATED THIS 27th DAY OF DECEMBER ,1990

H. A.R.P.A.
B. C. L. S.

0004

SECTIONS

STRATA PLAN N.W.S.



SCALE 1:200

BUILDING 5
SECTION 'A' - A
VIEW FROM SOUTH SIDE

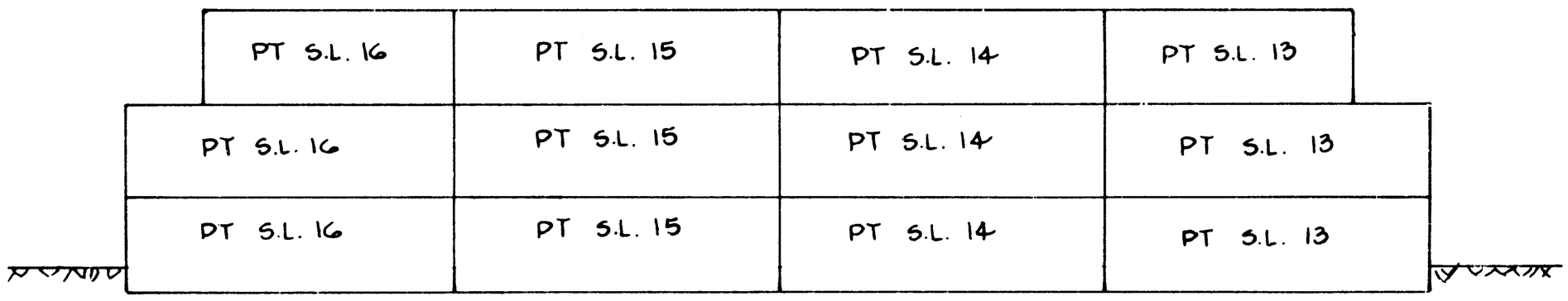

BUILDING 5
SECTION 'B' - B
VIEW FROM WEST SIDE

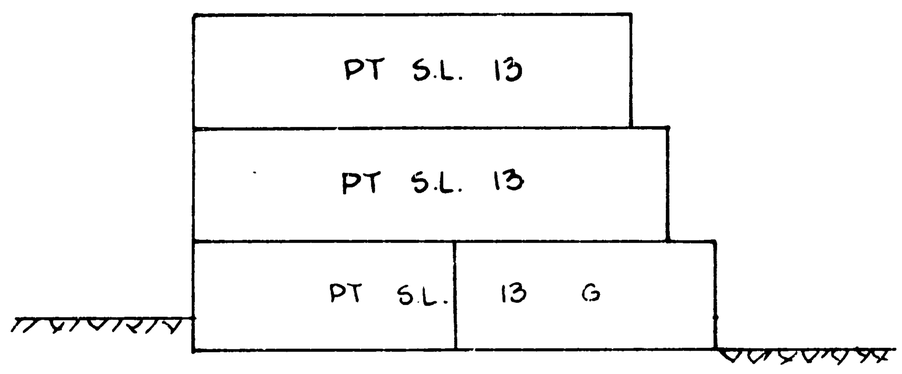

BUILDING 6
SECTION 'A' - A
VIEW FROM SOUTH SIDE

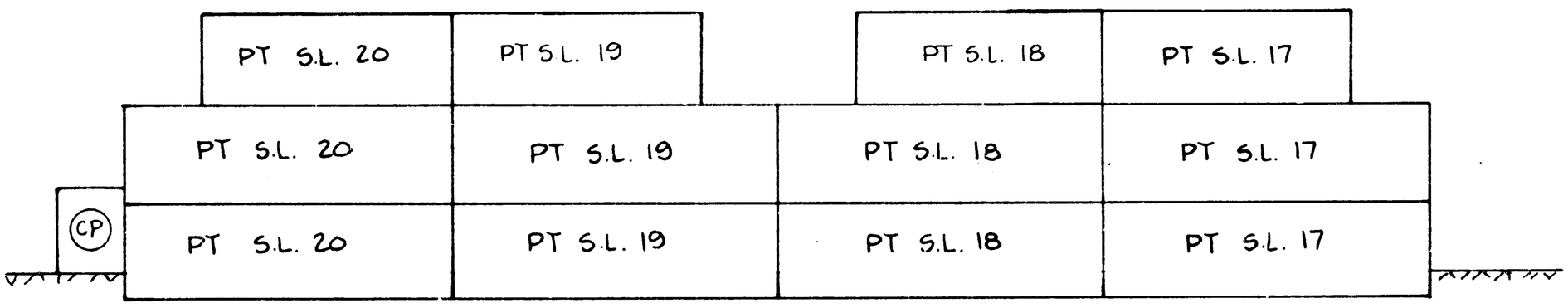

BUILDING 6
SECTION 'B' - B
VIEW FROM WEST SIDE

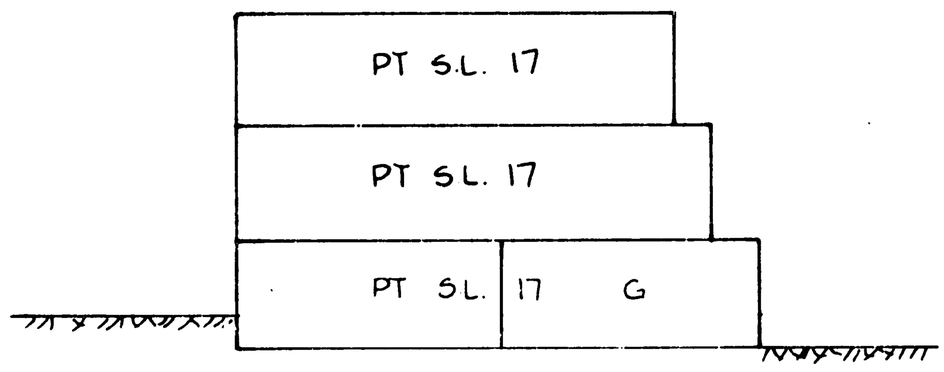

HENRY A.R.P. ALDRIDGE
B.C. LAND SURVEYOR
CLOVERDALE, B.C.
PHONE 574-7311

DATED THIS 27th DAY OF DECEMBER, 1990

H. A.R.P.A.
B. C. L. S.

SECTIONS

STRATA PLAN N.W.S. 0004



SCALE 1:200

BUILDING 7
SECTION 'A' - A
VIEW FROM SOUTH SIDE

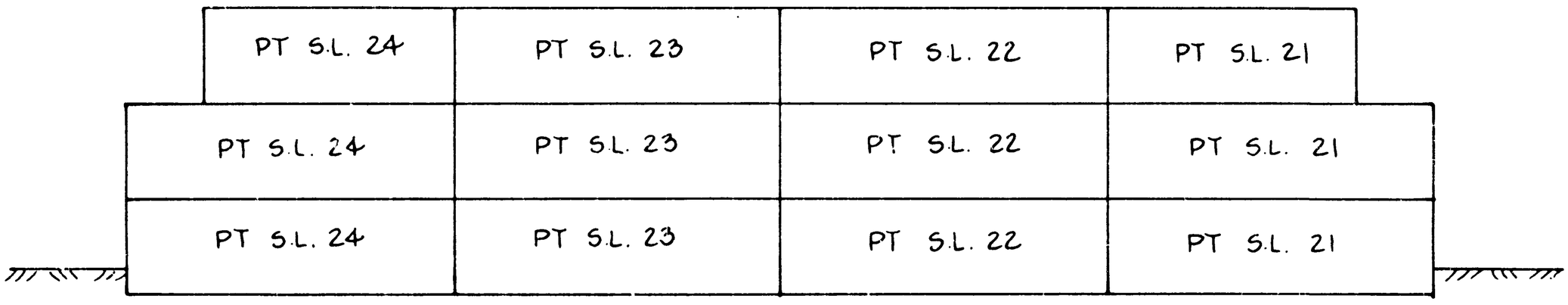

BUILDING 7
SECTION 'B' - B
VIEW FROM WEST SIDE

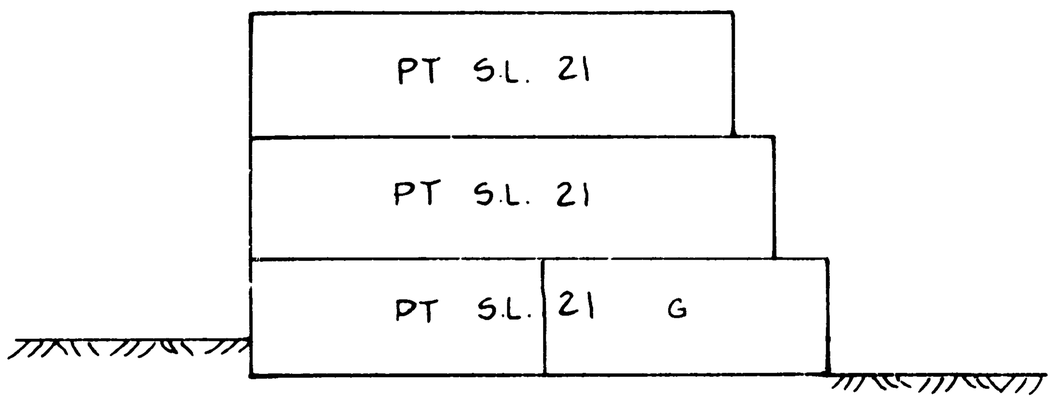

BUILDING 8
SECTION 'A' - A
VIEW FROM SOUTH SIDE

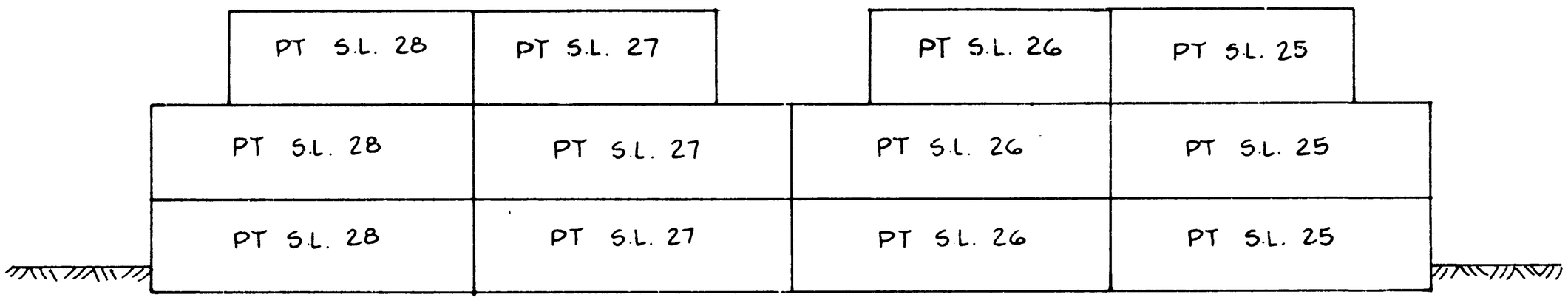

BUILDING 8
SECTION 'B' - B
VIEW FROM WEST SIDE

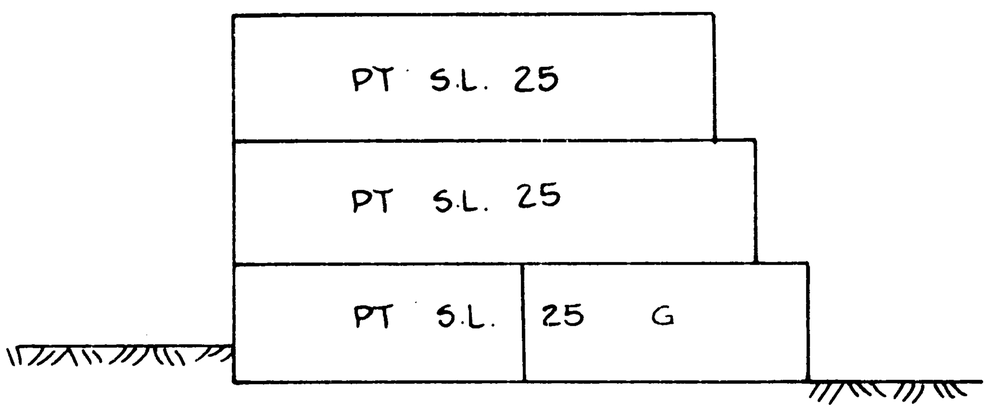

HENRY A.R.P. ALDRIDGE
B.C. LAND SURVEYOR
CLOVERDALE, B.C.
PHONE 574-7311

DATED THIS 27th DAY OF DECEMBER, 1990

H. A.R.P.A.
B. C. L. S.

SECTIONS

STRATA PLAN N.W.S.

0004

0 1 2 3 4 5 10 SCALE 1:200

BUILDING 9
SECTION 'A' - A
VIEW FROM NORTH SIDE

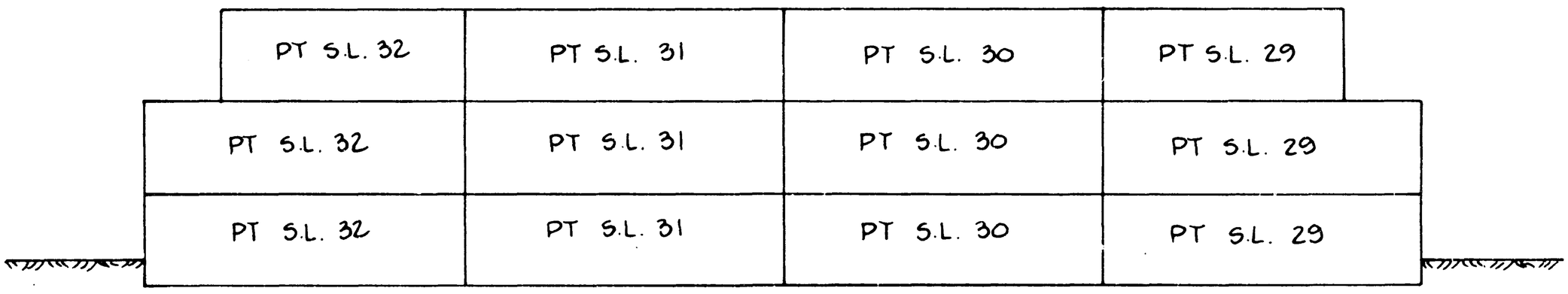

BUILDING 9
SECTION 'B' - B
VIEW FROM EAST SIDE

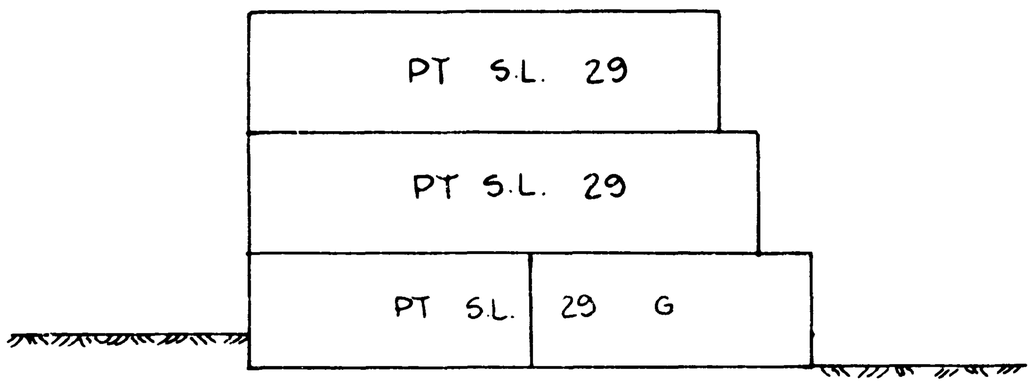

BUILDING 10
SECTION 'A' - A
VIEW FROM EAST SIDE

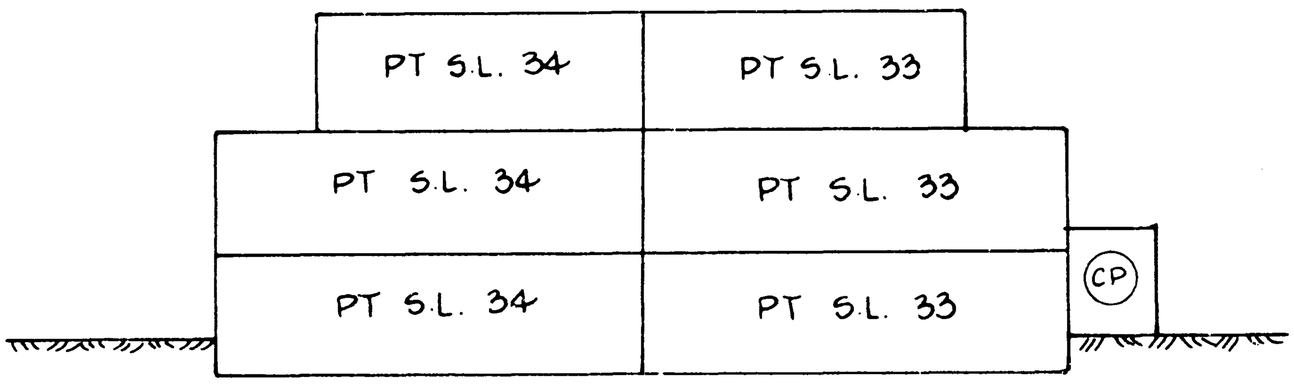

BUILDING 10
SECTION 'B' - B
VIEW FROM SOUTH SIDE

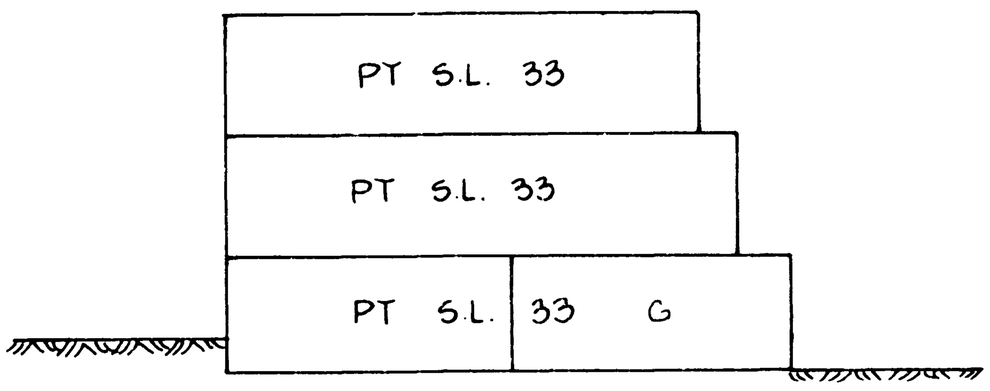

HENRY A.R.P. ALDRIDGE
B.C. LAND SURVEYOR
CLOVERDALE, B.C.
PHONE 574-7311

DATED THIS 27th DAY OF DECEMBER, 1990

H. A.R.P.A.
B. C. L. S.

SECTIONS

STRATA PLAN N.W.S. 0004



SCALE 1:200

BUILDING 11
SECTION 'A' - A
VIEW FROM NORTH SIDE

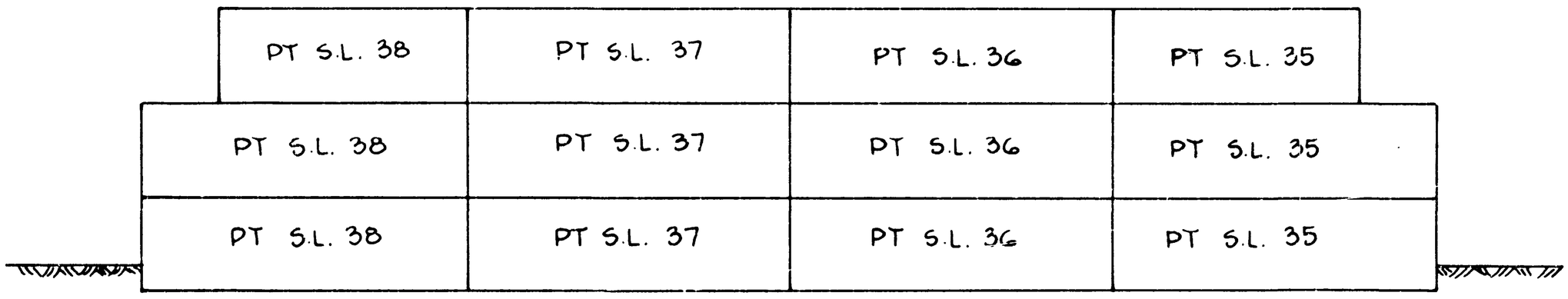

BUILDING 11
SECTION 'B' - B
VIEW FROM EAST SIDE

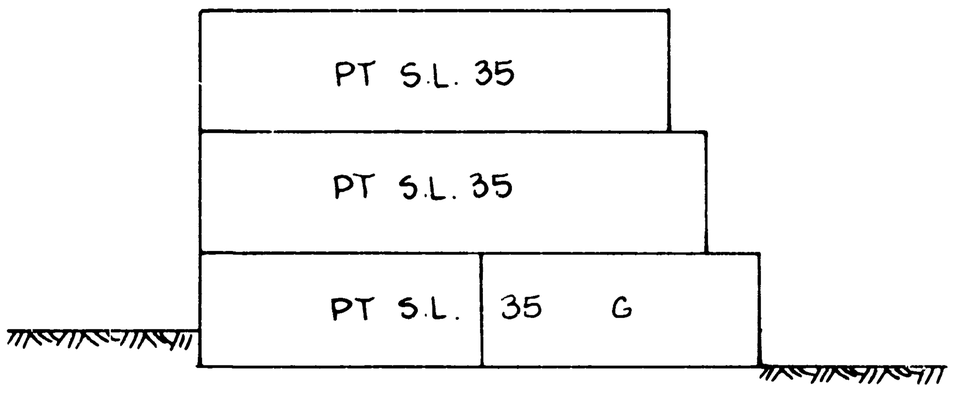

BUILDING 12
SECTION 'A' - A
VIEW FROM WEST SIDE

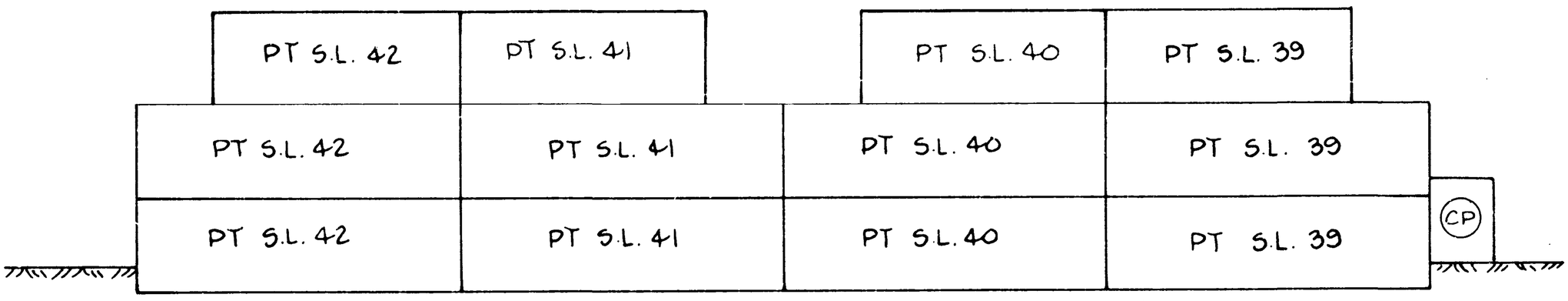

BUILDING 12
SECTION 'B' - B
VIEW FROM NORTH SIDE

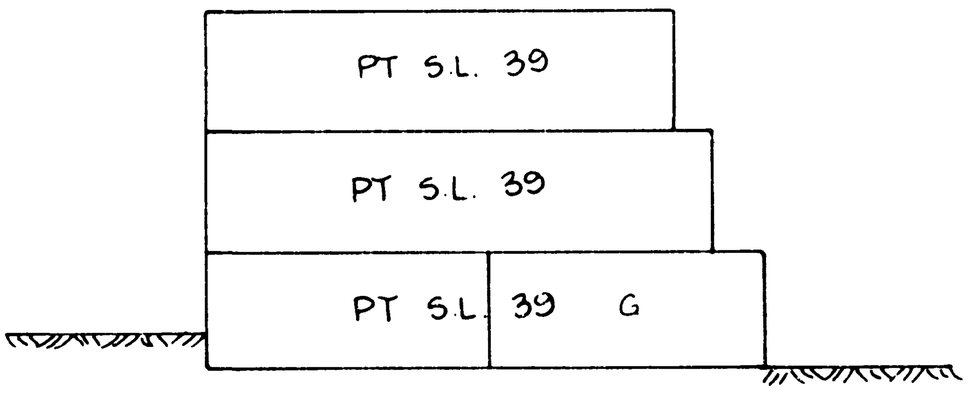

HENRY A.R.P. ALDRIDGE
B.C. LAND SURVEYOR
CLOVERDALE, B.C.
PHONE 574-7311

DATED THIS 27th DAY OF DECEMBER, 1990

H. A.R.P. A
B. C. L. S.

SECTIONS

STRATA PLAN N.W.S. 0004

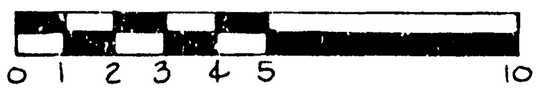

SCALE 1:200

BUILDING 13
SECTION 'A' - A
VIEW FROM EAST SIDE

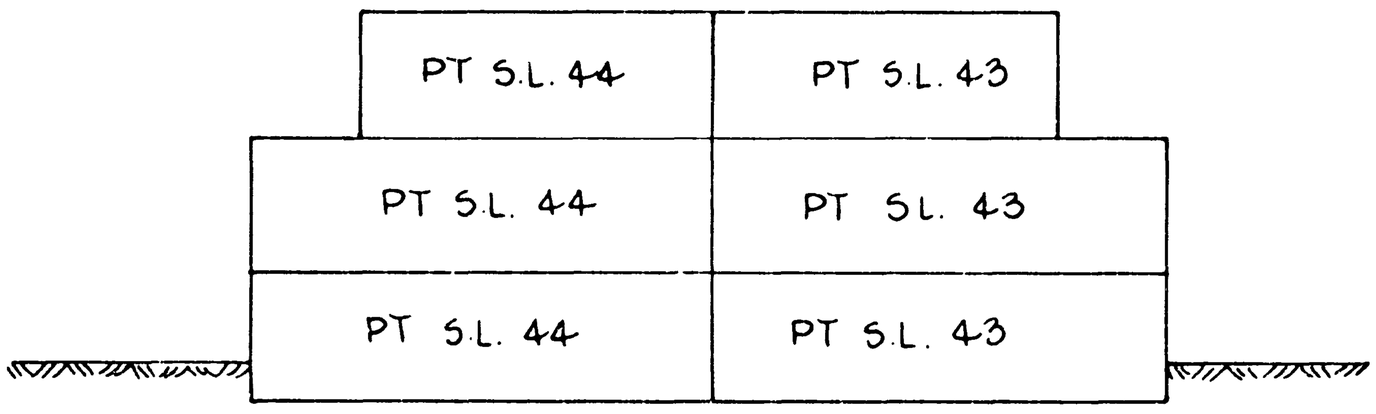

BUILDING 13
SECTION 'B' - B
VIEW FROM SOUTH SIDE

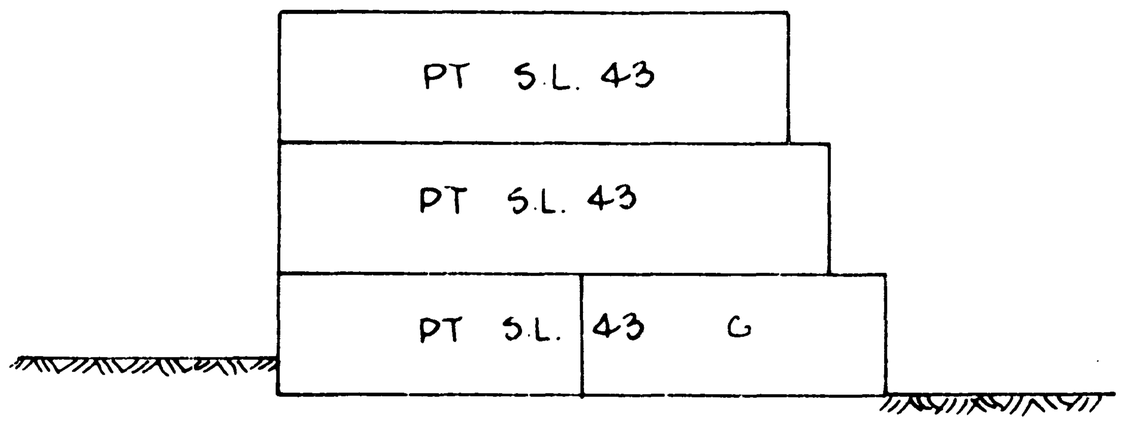

BUILDING 14
SECTION 'A' - A
VIEW FROM EAST SIDE

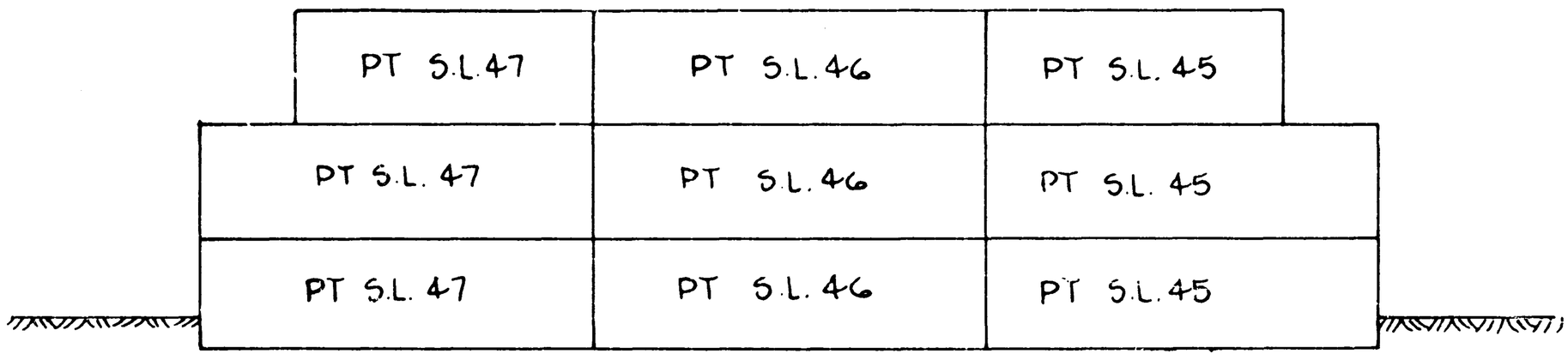

BUILDING 14
SECTION 'B' - B
VIEW FROM SOUTH SIDE

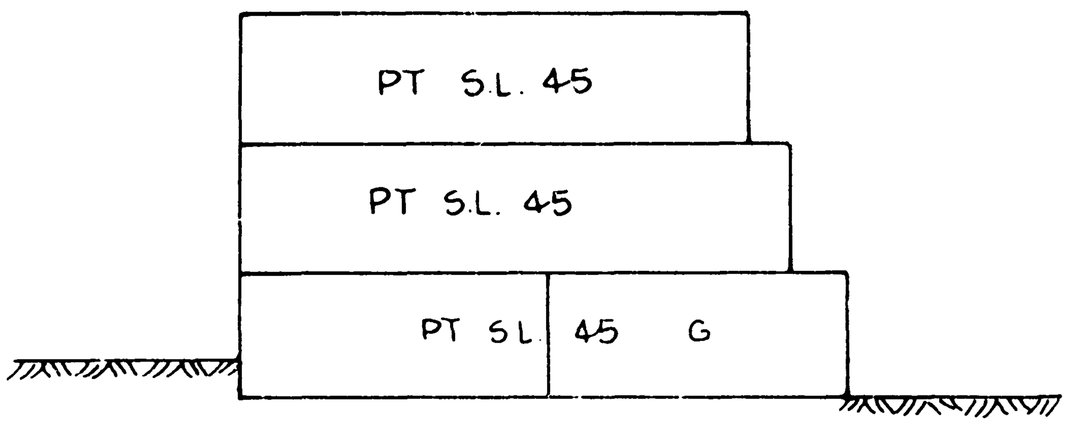

HENRY A.R.P. ALDRIDGE
B.C. LAND SURVEYOR
CLOVERDALE, B.C.
PHONE 574-7311

DATED THIS 27th DAY OF DECEMBER, 1990

H.A.R.P. A.
B. C. L. S.

STRATA PLAN ~~N.W.S.~~ LMS 0004

RECORD OF BY LAWS & ORDERS, ETC.

FILING		DOCUMENT	
NUMBER	DATE	DATE	NATURE AND PARTICULARS

HENRY A.R.P. ALDRIDGE
B.C. LAND SURVEYOR
CLOVERDALE, B.C.
PHONE 574-7311

DATED THIS 27th DAY OF DECEMBER, 1990

H. A.R.P.A.
B. C. L. S.

STRATA PLAN ~~N.W.S.~~ LMS 0004

DEALINGS AFFECTING THE COMMON PROPERTY

REGISTRATION		DOCUMENT	
NUMBER	DATE	DATE	NATURE AND PARTICULARS
This title may be affected by a Permit under Part 29 of the			
Municipal Act, See DF AD162021 Expires: 19.06.1992			
AD278341	10.12.1990		Statutory Right of Way
	14:53		District of Surrey
			Plan NWP 57673 Inter Alia
AD278345	10.12.1990		Covenant
	14:53		District of Surrey
			L.G. Section 215 Inter Alia

HENRY A.R.P. ALDRIDGE
B.C. LAND SURVEYOR
CLOVERDALE, B.C.
PHONE 574-7311

DATED THIS 27th DAY OF DECEMBER, 1990

H. A. R. P. A.
B. C. L. S.