STRATA PLAN OF PARCEL "A" (REFERENCE PLAN 46283.) OF LOT 21 OF THE NORTHWEST 1/4, OF SECTION 31, TOWNSHIP 2, PLAN 1181 NEW WESTMINSTER DISTRICT

14-326

Ref. K65703E

STRATA PLAN N.W. 274
Deposited and registered in the Land Registry Office at New Westminster, British Columbia. This 12th day of Dec. 1972.

Deputy Registrar

SCALE: 1 INCH = 80 FEET

KEY PLAN

"BONNIE DOON"
9398 122ND ST.
SURREY, B.C.
UNIT CIVIC ADDRESSES ARE INDICATED ON SHEETS 31, 32, 33, 34, 35, 36, 37, 38, 39, 40, 41, 42, 43, 44, 45, 46, 47, 48 & 49.

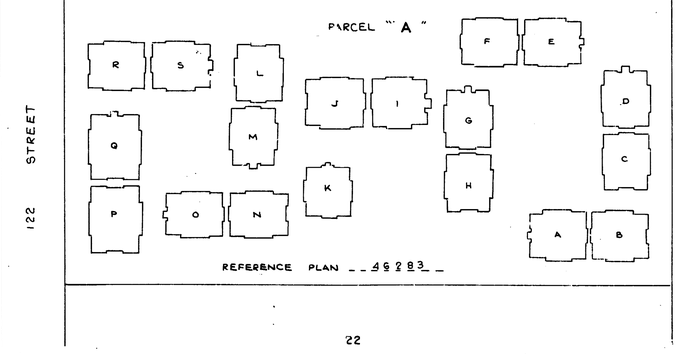

I, HEREBY CERTIFY THAT THE LANDS WITHIN THIS PLAN WERE NOT ZONED FOR AGRICULTURAL OR FARM USE UNDER A BY-LAW, SUBSISTING IMMEDIATELY PRIOR TO THE 21ST DAY OF DECEMBER, 1972, OF A MUNICIPALITY OR REGIONAL DISTRICT.

APPROVING OFFICER, MUNICIPALITY OF SURREY.
THIS 22 DAY OF Nov 1974.

APPROVED UNDER THE STRATA TITLES ACT.
DATED THIS 22 DAY OF NOV 1974.
CORPORATION OF THE DISTRICT OF SURREY
MAYOR
CLERK

THE ADDRESS FOR SERVICE OF DOCUMENTS ON THE STRATA CORPORATION IS:
THE OWNERS
STRATA PLAN N.W. 274
~~C/O 631 E. No. 3 ROAD~~
~~RICHMOND, B.C.~~
C/O ARBUTUS MANAGEMENT LTD.
7555 Cambie St.
Vancouver, B.C.
V6P 3H6

I, Gordon Herald Murray of Vancouver British Columbia Land Surveyor, hereby certify that the buildings erected on the parcel described above are wholly within the external boundaries of that parcel.
Dated at Surrey, B.C.
This 6th day of September, 1974.

G. H. Murray
B.C.L.S.

APLIN, MURRAY & THOMSON,
9238 SCOTT ROAD,
SURREY, B.C.

FILE 1653

STRATA PLAN N.W. 274
Ref. K65703E

SCALE: 1 INCH = 30 FEET

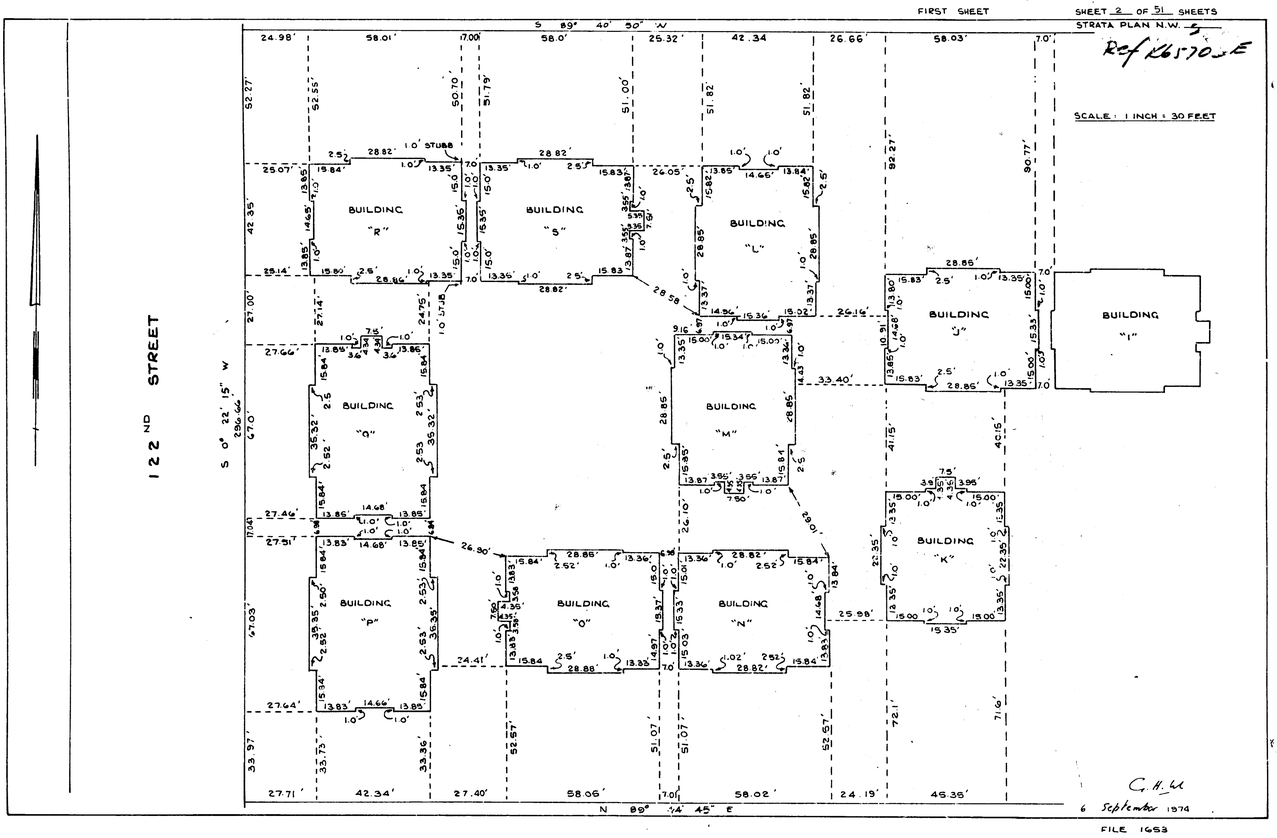

G. H. M
6 September 1974

FILE 1653

STRATA PLAN N.W. 274
Ref. K65703E

SCALE: 1 INCH = 30 FEET

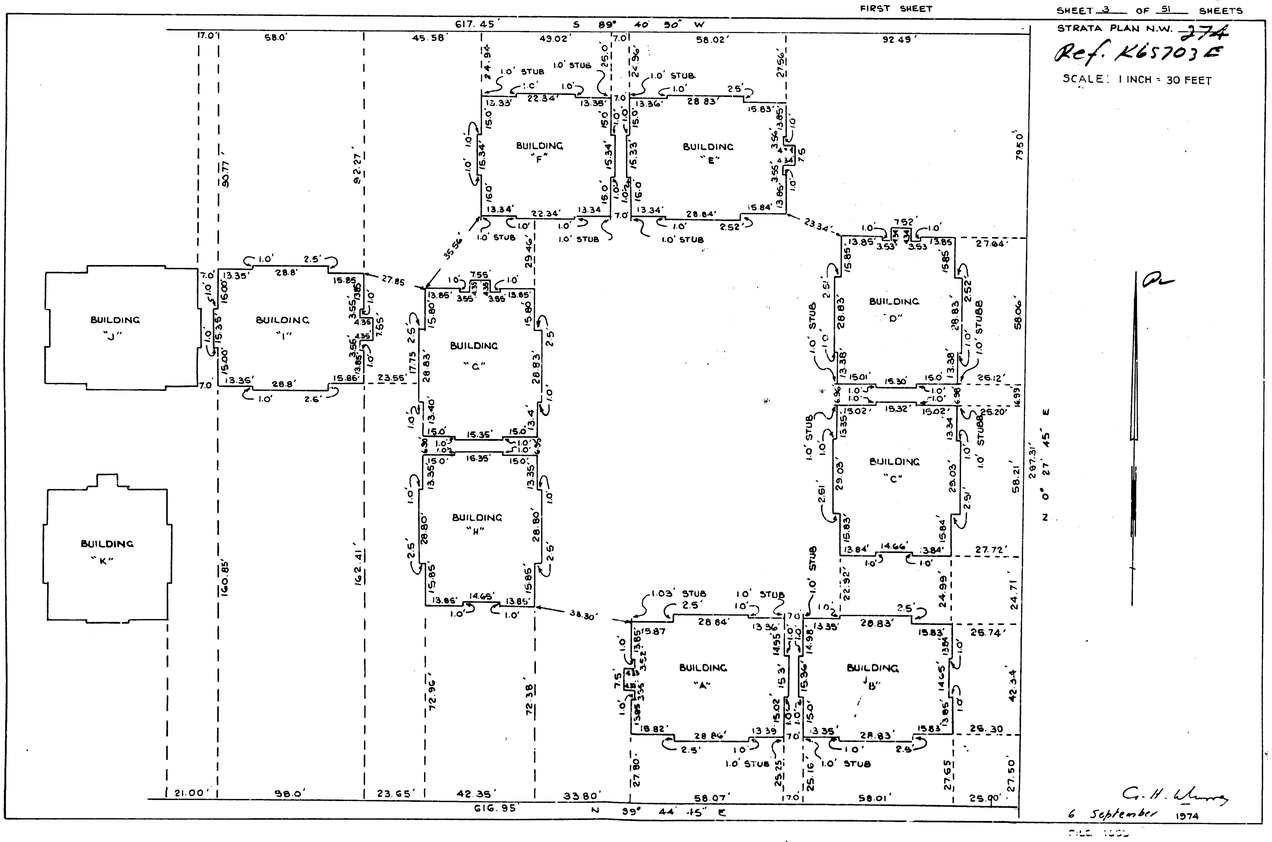

G. H. Murray
6 September 1974

FILE 1653

STRATA PLAN N.W. 274
Ref. K657036

FORM 1
SCHEDULE OF UNIT ENTITLEMENT.
STRATA TITLES ACT.

LOT	SHEET No.	UNIT ENTITLEMENT	FOR OFFICE USE ONLY FIRST CERTIFICATES OF TITLE VOLUME	FOLIO
1	31	1488.		
2	31	1151		
3	31	1489		
4	31	1151		
5	32	1150		
6	32	1490		
7	32	1151		
8	32	1491		
9	33	1500		
10	33	1500		
11	33	1151		
12	33	1151		
13	34	1151		
14	34	1152		
15	34	1489		
16	34	1490		
17	35	1490		
18	35	1491		
19	35	1151		
20	35	1151		
21	36	1149		
22	36	1149		
23	36	1149		
24	36	1149		
25	37	1490		
26	37	1489		
27	37	1154		
28	37	1153		
29	38	1151		
30	38	1151		
CONTINUED				

LOT	SHEET No.	UNIT ENTITLEMENT	FOR OFFICE USE ONLY FIRST CERTIFICATES OF TITLE VOLUME	FOLIO
31	38	1490		
32	38	1490		
33	39	1490		
34	39	1490		
35	39	1151		
36	39	1151		
37	40	1151		
38	40	1150		
39	40	1491		
40	40	1491		
41	41	1151		
42	41	1151		
43	41	1151		
44	41	1148		
45	42	1491		
46	42	1491		
47	42	1152		
48	42	1152		
49	43	1151		
50	43	1151		
51	43	1492		
52	43	1492		
53	44	1493		
54	44	1492		
55	44	1152		
56	44	1153		
57	45	1152		
58	45	1152		
59	45	1491		
60	45	1492		
CONTINUED				

C.H.W.
6 September 1974
FILE 1653

STRATA PLAN N.W. 274
Ref. K657036

FORM 1
SCHEDULE OF UNIT ENTITLEMENT.
STRATA TITLES ACT.

LOT	SHEET No.	UNIT ENTITLEMENT	FOR OFFICE USE ONLY FIRST CERTIFICATES OF TITLE VOLUME	FOLIO
61	46	1495		
62	46	1493		
63	46	1493		
64	46	1495		
65	47	1495		
66	47	1495		
67	47	1494		
68	47	1496		
69	48	1491		
70	48	1491		
71	48	1151		
72	48	1151		
73	49	1151		
74	49	1151		
75	49	1490		
76	49	1490		
AGGREGATE		100,429		

LOT	SHEET No.	UNIT ENTITLEMENT	FOR OFFICE USE ONLY FIRST CERTIFICATES OF TITLE VOLUME	FOLIO

ACCEPTED AS TO FORM 1.

for SUPERINTENDENT OF INSURANCE

FARMERS & MERCHANTS TRUST CO. LTD.

OWNER - DEVELOPER
MANAGER ASST. MGR

C.H.W.
6 September 1974
FILE 1653

STRATA PLAN N.W. 274
Ref. K657036

FORM 1
SCHEDULE OF UNIT ENTITLEMENT.
STRATA TITLES ACT.

WITNESS	OWNERS	WITNESS	OWNERS	WITNESS	OWNERS	WITNESS	OWNERS

C.H.W.
6 September, 1974
FILE 1653

STRATA PLAN N.W. 274
Ref. K657032

FORM 1
SCHEDULE OF UNIT ENTITLEMENT.
STRATA TITLES ACT.

WITNESS	OWNERS	WITNESS	OWNERS	WITNESS	OWNERS	WITNESS	OWNERS

G. H. W.
6 September, 1974
FILE 1653

STRATA PLAN N.W. 274
Ref. K657032

FORM 2
SCHEDULE OF INTEREST UPON DESTRUCTION
STRATA TITLES ACT.

LOT	SHEET No	INTEREST UPON DESTRUCTION	FOR OFFICE USE ONLY FIRST CERTIFICATES OF TITLE VOLUME	FOLIO	LOT	SHEET No	INTEREST UPON DESTRUCTION	FOR OFFICE USE ONLY FIRST CERTIFICATES OF TITLE VOLUME	FOLIO
1	31	4600			31	38	4900		
2	31	3800			32	38	4800		
3	31	4975			33	39	4950		
4	31	3925			34	39	4900		
5	32	3900			35	39	3950		
6	32	4975			36	39	3900		
7	32	4000			37	40	3950		
8	32	4350			38	40	3900		
9	33	4800			39	40	4900		
10	33	4975			40	40	4900		
11	33	3800			41	41	3900		
12	33	4000			42	41	3850		
13	34	3800			43	41	3850		
14	34	4000			44	41	3900		
15	34	4850			45	42	4900		
16	34	4975			46	42	4900		
17	35	4975			47	42	3950		
18	35	4350			48	42	3900		
19	35	4000			49	43	3950		
20	35	3800			50	43	3900		
21	36	4000			51	43	4975		
22	36	3800			52	43	4900		
23	36	4000			53	44	4950		
24	36	3950			54	44	4850		
25	37	4900			55	44	3850		
26	37	4800			56	44	3950		
27	37	3900			57	45	3950		
28	37	3800			58	45	3850		
29	38	3900			59	45	4850		
30	38	3800			60	45	4900		
CONTINUED					CONTINUED				

G. H. W.
6 September, 1974
FILE 1653

STRATA PLAN N.W. 274
Ref. K657032

FORM 2
SCHEDULE OF INTEREST UPON DESTRUCTION
STRATA TITLES ACT.

LOT	SHEET No	INTEREST UPON DESTRUCTION	FOR OFFICE USE ONLY FIRST CERTIFICATES OF TITLE VOLUME	FOLIO	LOT	SHEET No	INTEREST UPON DESTRUCTION	FOR OFFICE USE ONLY FIRST CERTIFICATES OF TITLE VOLUME	FOLIO
61	46	4850							
62	46	4850							
63	46	4950							
64	46	4975							
65	47	4975							
66	47	4950							
67	47	4950							
68	47	4975							
69	48	4900							
70	48	4350							
71	48	4000							
72	48	4000							
73	49	4000							
74	49	4000							
75	49	4975							
76	49	4250							
AGGREGATE		332725							

CERTIFIED AS TO FORM 2

for SUPERINTENDENT OF INSURANCE

FARMERS & MERCHANTS TRUST CO. LTD.

OWNER - DEVELOPER

G. H. W.
6 September, 1974
FILE 1653

3

STRATA PLAN N.W. 274
Ref. K657036

FORM 3
SCHEDULE OF VOTING RIGHTS
STRATA TITLES ACT.

LOT	SHEET No	NUMBER OF VOTES	FOR OFFICE USE ONLY FIRST CERTIFICATES OF TITLE VOLUME	FOLIO
1	31			
2	31			
3	31			
4	31			
5	32			
6	32			
7	32			
8	32			
9	33			
10	33			
11	33			
12	33			
13	34			
14	34			
15	34			
16	34			
17	35			
18	35			
19	35			
20	35			
21	36			
22	36			
23	36			
24	36			
25	37			
26	37			
27	37			
28	37			
29	38			
30	38			
CONTINUED				

LOT	SHEET No	NUMBER OF VOTES	FOR OFFICE USE ONLY FIRST CERTIFICATES OF TITLE VOLUME	FOLIO
31	38			
32	38			
33	39			
34	39			
35	39			
36	39			
37	40			
38	40			
39	40			
40	40			
41	41			
42	41			
43	41			
44	41			
45	42			
46	42			
47	42			
48	42			
49	43			
50	43			
51	43			
52	43			
53	44			
54	44			
55	44			
56	44			
57	45			
58	45			
59	45			
60	45			
CONTINUED				

G. H. Young
6 September, 1974
FILE 1653

STRATA PLAN N.W. 274
Ref. K657036

FORM 3
SCHEDULE OF VOTING RIGHTS
STRATA TITLES ACT.

LOT	SHEET No	NUMBER OF VOTES	FOR OFFICE USE ONLY FIRST CERTIFICATES OF TITLE VOLUME	FOLIO
61	46			
62	46			
63	46			
64	46			
65	47			
66	47			
67	47			
68	47			
69	48			
70	48			
71	48			
72	48			
73	49			
74	49			
75	49			
76	49			
AGGREGATE				

STATUTORY DECLARATION

I/~~WE~~ THE UNDERSIGNED DO SOLEMNLY DECLARE THAT
(1) I/~~WE~~ THE UNDERSIGNED (A) ~~ARE~~ ~~THE~~ OWNER DEVELOPER
OR (IN THE ALTERNATIVE) THE DULY AUTHORIZED AGENT OF THE OWNER - DEVELOPER.

(2) THE STRATA PLAN IS ENTIRELY FOR RESIDENTIAL USE.

I/~~WE~~ MAKE THIS SOLEMN DECLARATION CONSCIENTIOUSLY BELIEVING IT TO BE TRUE, AND KNOWING THAT IT IS OF THE SAME FORCE AND EFFECT AS IF MADE UNDER OATH.

DECLARED BEFORE ME
AT VANCOUVER
IN THE PROVINCE OF BRITISH COLUMBIA
THIS 13th DAY OF NOVEMBER AD. 1974.

M. G. Hall

~~A NOTARY PUBLIC IN AND FOR THE PROVINCE OF BRITISH COLUMBIA.~~
A COMMISSIONER FOR TAKING AFFIDAVITS WITHIN BRITISH COLUMBIA.

ACCEPTED AS TO FORM 3

SUPERINTENDENT OF INSURANCE

6TH September, 1974

FILE 1653

STRATA PLAN N.W. 274
Ref. K657036

ELEVATIONS

SCALE : 1 INCH = 20 FEET

BUILDING "A"

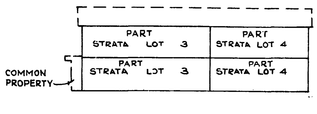

SOUTH ELEVATION

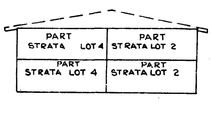

EAST ELEVATION

G. H. Y.
6 September, 1974
FILE 1653

ELEVATIONS

SCALE: 1 INCH = 20 FEET

BUILDING "B"

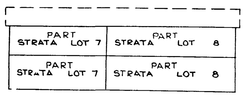

SOUTH ELEVATION

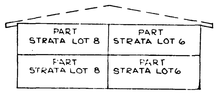

EAST ELEVATION

C. H. M.
6 September, 1974

FILE 1653

ELEVATIONS

SCALE 1 INCH = 20 FEET

BUILDING "C"

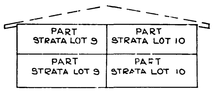

SOUTH ELEVATION

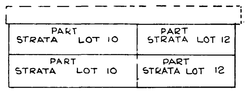

EAST ELEVATION

C. H. M.
6 September, 1974

FILE 1653

ELEVATIONS

SCALE: 1 INCH = 20 FEET

BUILDING "D"

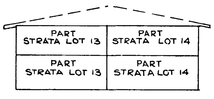

SOUTH ELEVATION

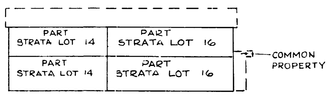

EAST ELEVATION

C. H. M.
6 September, 1974

FILE 1653

STRATA PLAN N.W. 3724

Ref. K65703E

ELEVATIONS

SCALE: 1 INCH = 20 FEET

BUILDING "E"

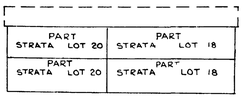

SOUTH ELEVATION

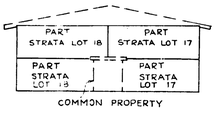

EAST ELEVATION

C.H.W.
6 September, 1974

FILE 1653

STRATA PLAN N.W. 3724

Ref. K65703E

ELEVATIONS

SCALE: 1 INCH = 20 FEET

BUILDING "F"

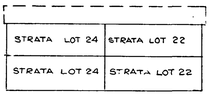

SOUTH ELEVATION

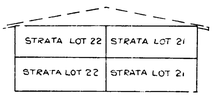

EAST ELEVATION

C.H.W.
6 September, 1974

FILE 1653

STRATA LOT N.W. 3724

Ref. K65703E

ELEVATIONS

SCALE: 1 INCH = 20 FEET

BUILDING "G"

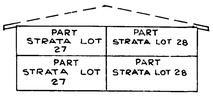

SOUTH ELEVATION

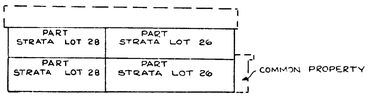

EAST ELEVATION

C.H.W.
6 September, 1974

FILE 1653

ELEVATIONS

SCALE: 1 INCH = 20 FEET

BUILDING "H"

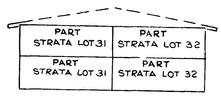

SOUTH ELEVATION

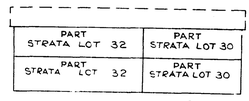

EAST ELEVATION

C.H.W.
6 September, 1974

FILE 1653

ELEVATIONS

SCALE: 1 INCH = 20 FEET

BUILDING "I"

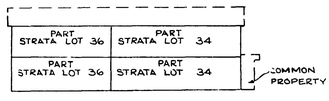

SOUTH ELEVATION

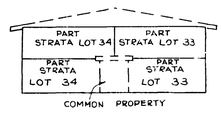

EAST ELEVATION

C.H.W.
6 September, 1974

FILE 1653

ELEVATIONS

SCALE: 1 INCH = 20 FEET

BUILDING "J"

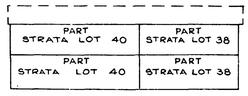

SOUTH ELEVATION

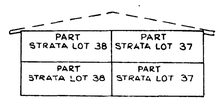

EAST ELEVATION

C.H.W.
6 September, 1974

FILE 1653

ELEVATIONS

SCALE : 1 INCH = 20 FEET

BUILDING "K"

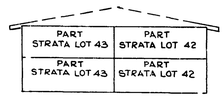

SOUTH ELEVATION

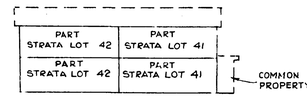

EAST ELEVATION

C. H. M.
6 September, 1974

FILE 1663

ELEVATIONS

SCALE : 1 INCH = 20 FEET

BUILDING "L"

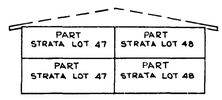

SOUTH ELEVATION

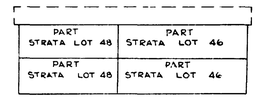

EAST ELEVATION

C. H. M.
6 September, 1974

FILE 1653

ELEVATIONS

SCALE : 1 INCH = 20 FEET

BUILDING "M"

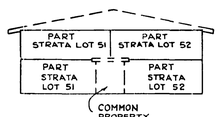

SOUTH ELEVATION

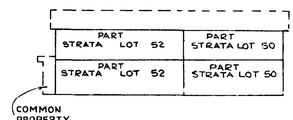

EAST ELEVATION

C. H. M.
6 September, 1974

FILE 1653

STRATA PLAN N.W. 271

Ref. K65703

ELEVATIONS

SCALE: 1 INCH = 20 FEET

BUILDING "N"

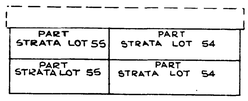

SOUTH ELEVATION

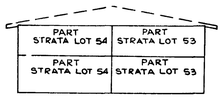

EAST ELEVATION

C.H.M.
6 September, 1974

FILE 1653

STRATA PLAN N.W. 274

Ref. K6570

ELEVATIONS

SCALE: 1 INCH = 20 FEET

BUILDING "O"

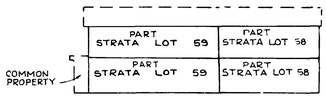

SOUTH ELEVATION

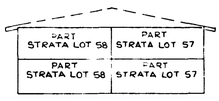

EAST ELEVATION

C.H.M.
6 September, 1974

FILE 1653

STRATA PLAN N.W. 277

Ref. K65703

ELEVATIONS

SCALE: 1 INCH = 20 FEET

BUILDING "P"

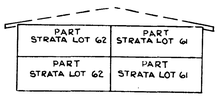

SOUTH ELEVATION

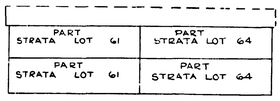

EAST ELEVATION

C.H.M.
6 September, 1974

FILE 1653

STRATA PLAN N.W. ~~274~~
Ref. K65703E

ELEVATIONS

SCALE : 1 INCH = 20 FEET

BUILDING "Q"

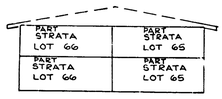

SOUTH ELEVATION

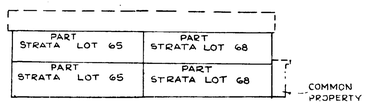

EAST ELEVATION

C.H.W.
6 September 1974

FILE 1653

STRATA PLAN N.W. ~~274~~
Ref. K65703E

ELEVATIONS

SCALE: 1 INCH = 20 FEET

BUILDING "R"

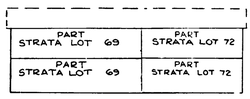

SOUTH ELEVATION

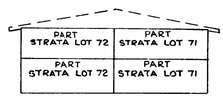

EAST ELEVATION

C.H.W.
6 September 1974

FILE 1653

STRATA PLAN N.W. ~~274~~
Ref. K65703E

ELEVATIONS

SCALE : 1 INCH = 20 FEET

BUILDING "S"

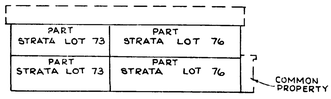

SOUTH ELEVATION

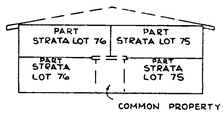

EAST ELEVATION

C.H.W.
6 September 1974

FILE 1653

STRATA PLAN N.W. 774
Ref. K65703

BUILDING "A"

SCALE: 1 INCH = 20 FEET

NOTE: STRATA LOT BOUNDARIES ARE TAKEN TO THE BUILDING PERIMETER

GROUND FLOOR

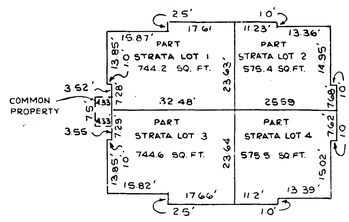

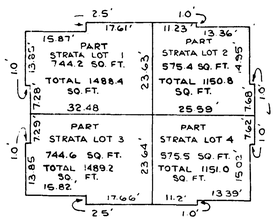

SECOND FLOOR

UNIT ADDRESSES:

STRATA LOT 1 : # 1 - 9400 A - 122ND STREET
STRATA LOT 2 : # 2 - 9400 A - 122ND STREET
STRATA LOT 3 : # 3 - 9400 A - 122ND STREET
STRATA LOT 4 : # 4 - 9400 A - 122ND STREET

SQ. FT DENOTES SQUARE FEET

C. H. W.
6 September, 1974

FILE 1653

STRATA PLAN N.W. 774
Ref. K65703E

BUILDING "B"

SCALE: 1 INCH = 20 FEET

NOTE: STRATA LOT BOUNDARIES ARE TAKEN TO THE BUILDING PERIMETER

GROUND FLOOR

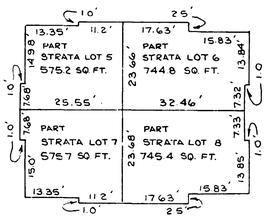

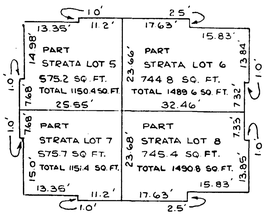

SECOND FLOOR

UNIT ADDRESSES:

STRATA LOT 5 : # 5 - 9400B - 122ND STREET
STRATA LOT 6 : # 6 - 9400B - 122ND STREET
STRATA LOT 7 : # 7 - 9400B - 122ND STREET
STRATA LOT 8 : # 8 - 9400B - 122ND STREET

SQ. FT DENOTES SQUARE FEET

C. H. W.
6 September, 1974

FILE 1653

STRATA PLAN N.W. 774
Ref. K65703F

BUILDING "C"

SCALE: 1 INCH = 20 FEET

NOTE: STRATA LOT BOUNDARIES ARE TAKEN TO THE BUILDING PERIMETER

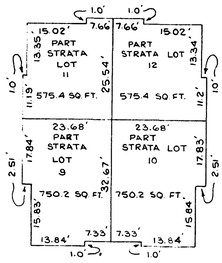

GROUND FLOOR

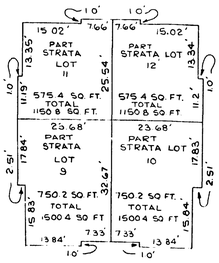

SECOND FLOOR

UNIT ADDRESSES:

STRATA LOT 9 : # 9 - 9402 C - 122ND STREET
STRATA LOT 10 : #10 - 9402 C - 122ND STREET
STRATA LOT 11 : # 11 - 9402 C - 122ND STREET
STRATA LOT 12 : # 12 - 9402 C - 122ND STREET

SQ. FT. DENOTES SQUARE FEET

C. H. W.
6 September, 1974

FILE 1653

BUILDING "D"

SCALE: 1 INCH = 20 FEET

NOTE: STRATA LOT BOUNDARIES ARE TAKEN TO THE BUILDING PERIMETER

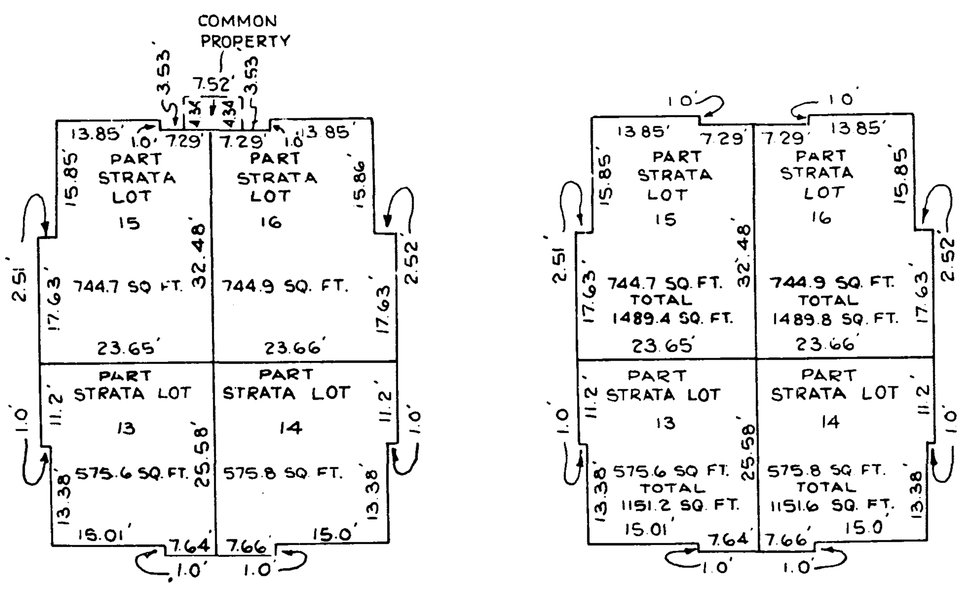

GROUND FLOOR

SECOND FLOOR

UNIT ADDRESSES:

STRATA LOT 13: # 13 - 9402 D - 122ND STREET
STRATA LOT 14: # 14 - 9402 D - 122ND STREET
STRATA LOT 15: # 15 - 9402 D - 122ND STREET
STRATA LOT 16: # 16 - 9402 D - 122ND STREET

SQ. FT. DENOTES SQUARE FEET

G.H.W.
6 September 1974

FILE 1653

BUILDING "E"

SCALE: 1 INCH = 20 FEET

NOTE: STRATA LOT BOUNDARIES ARE TAKEN TO THE BUILDING PERIMETER

GROUND FLOOR

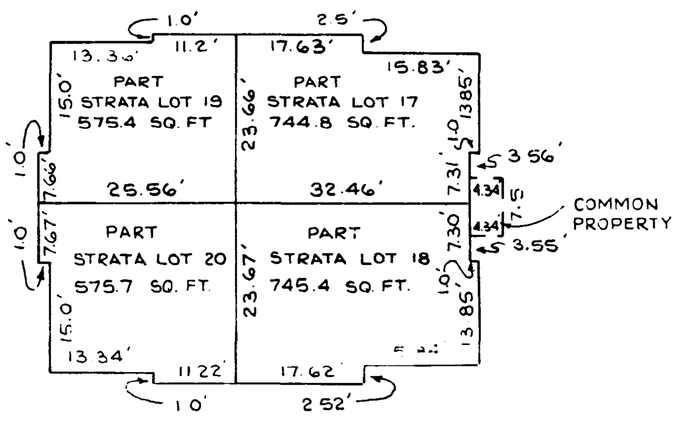

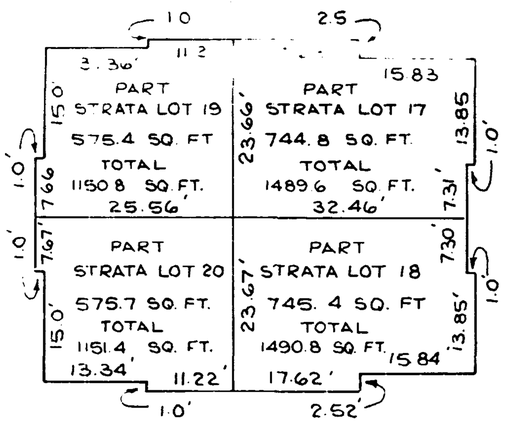

SECOND FLOOR

UNIT ADDRESSES:

STRATA LOT 17: # 17 - 9398E - 122ND STREET
STRATA LOT 18: # 18 - 9398E - 122ND STREET
STRATA LOT 19: # 19 - 9398E - 122ND STREET
STRATA LOT 20: # 20 - 9398E - 122ND STREET

SQ. FT. DENOTES SQUARE FEET

G.H.W.
6 September 1974

FILE 1653

BUILDING "F"

SCALE: 1 INCH = 20 FEET

NOTE: STRATA LOT BOUNDARIES ARE TAKEN TO THE BUILDING PERIMETER

GROUND FLOOR

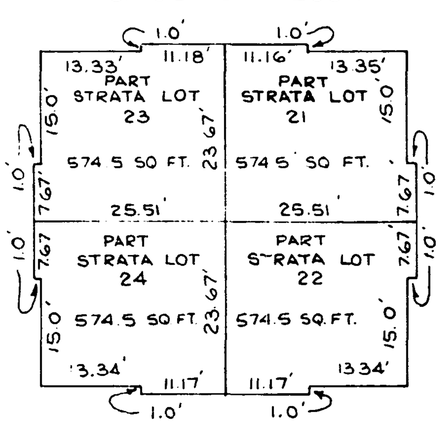

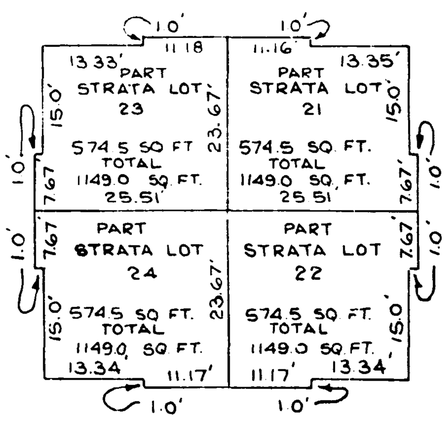

SECOND FLOOR

UNIT ADDRESSES:

STRATA LOT 21: # 21 - 9398 F - 122ND STREET
STRATA LOT 22: # 22 - 9398 F - 122ND STREET
STRATA LOT 23: # 23 - 9398 F - 122ND STREET
STRATA LOT 24: # 24 - 9398F - 122ND STREET

SQ. FT. DENOTES SQUARE FEET

G.H.W.
6 September 1974

FILE 1653

STRATA PLAN N.W. 274
Ref. K65703 E

BUILDING "G"

SCALE: 1 INCH = 20 FEET

NOTE: STRATA LOT BOUNDARIES ARE TAKEN TO THE BUILDING PERIMETER

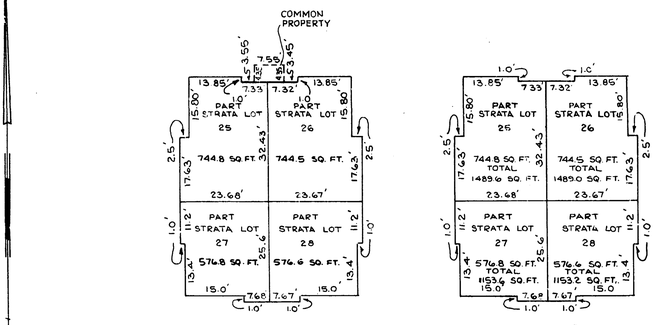

GROUND FLOOR

SECOND FLOOR

UNIT ADDRESSES:
STRATA LOT 25 : # 25 - 9394 C - 122ND - STREET
STRATA LOT 26 : # 26 - 9394 C - 122ND - STREET
STRATA LOT 27 : # 27 - 9394 C 122ND STREET
STRATA LOT 28 : # 28 - 9394 C 122ND STREET

SQ. FT. DENOTES SQUARE FEET

C. H. M.
6 September 1974

FILE 1653

STRATA PLAN N.W. 274
Ref. K65703 E

BUILDING "H"

SCALE: 1 INCH = 20 FEET

NOTE: STRATA LOT BOUNDARIES ARE TAKEN TO THE BUILDING PERIMETER

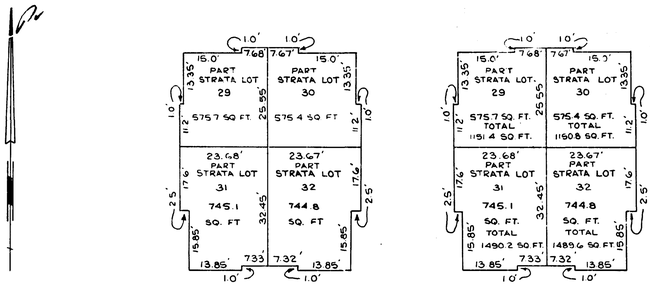

GROUND FLOOR

SECOND FLOOR

UNIT ADDRESSES:
STRATA LOT 29 : # 29 - 9394 H - 122ND STREET
STRATA LOT 30 : # 30 - 9394 H - 122ND STREET
STRATA LOT 31 : # 31 - 9394 H - 122ND STREET
STRATA LOT 32 : # 32 - 9394 H - 122ND STREET

SQ. FT. DENOTES SQUARE FEET

C. H. M.
6 September 1974

FILE 1653

STRATA PLAN N.W. 274
Ref. K65703 E

BUILDING "I"

SCALE: 1 INCH = 20 FEET

NOTE: STRATA LOT BOUNDARIES ARE TAKEN TO THE BUILDING PERIMETER

GROUND FLOOR

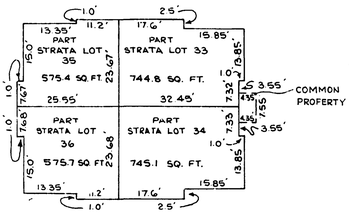

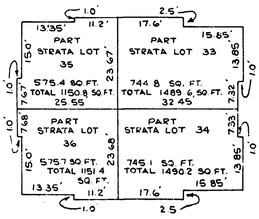

SECOND FLOOR

UNIT ADDRESSES:
STRATA LOT 33 : # 33 - 9390 I - 122 ND STREET
STRATA LOT 34 : # 34 - 9390 I - 122 ND STREET
STRATA LOT 35 # 35 - 9390 I - 122 ND STREET
STRATA LOT 36 # 36 - 9390 I - 122 ND STREET

SQ. FT. DENOTES SQUARE FEET

C. H. M.
6 September 1974

FILE 1653

STRATA PLAN N.W. 274
Ref. K65703E

BUILDING "J"

SCALE 1 INCH = 20 FEET

NOTE: STRATA LOT BOUNDARIES ARE TAKEN TO THE BUILDING PERIMETER

GROUND FLOOR

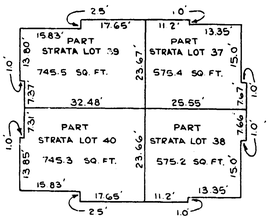

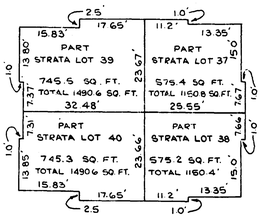

UNIT ADDRESSES:
STRATA LOT 37 : #37 - 9390 J - 122ND STREET
STRATA LOT 38 : # 38 - 9390 J - 122ND STREET
STRATA LOT 39 : # 39 - 9390 J - 122ND STREET
STRATA LOT 40 : # 40 - 9390 J - 122ND STREET

SECOND FLOOR

SQ. FT. DENOTES SQUARE FEET

C. H. M.
6 September, 1974

FILE 1653

STRATA PLAN N.W. 274
Ref. K65703E

BUILDING "K"

SCALE: 1 INCH = 20 FEET

NOTE: STRATA LOT BOUNDARIES ARE TAKEN TO THE BUILDING PERIMETER

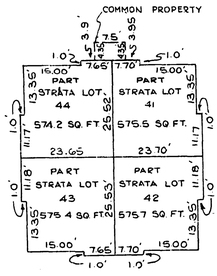

GROUND FLOOR

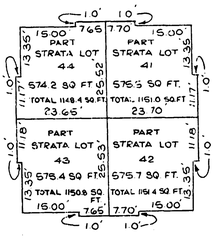

SECOND FLOOR

SQ. FT. DENOTES SQUARE FEET

UNIT ADDRESSES:
STRATA LOT 41 : # 41 - 9386 K - 122 ND STREET
STRATA LOT 42 : # 42 - 9386 K - 122ND STREET
STRATA LOT 43 : # 43 - 9386 K - 122ND STREET
STRATA LOT 44 : # 44 - 9386 K - 122ND STREET

C. H. M.
6 September, 1974

FILE 1653

STRATA PLAN N.W. 274
Ref. K65703E

BUILDING "L"

SCALE: 1 INCH = 20 FEET

NOTE: STRATA LOT BOUNDARIES ARE TAKEN TO THE BUILDING PERIMETER

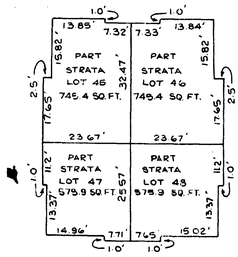

GROUND FLOOR

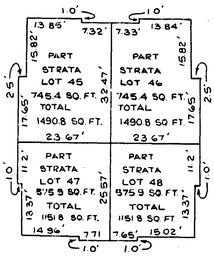

SECOND FLOOR

SQ. FT. DENOTES SQUARE FEET

UNIT ADDRESSES:
STRATA LOT 45 : # 45 - 9378 L - 122 ND STREET
STRATA LOT 46 : # 46 - 9378 L - 122ND STREET
STRATA LOT 47 : # 47 - 9378 L - 122ND STREET
STRATA LOT 48 : # 48 - 9378 L - 122ND STREET

C. H. M.
6 September, 1974

FILE 1653

BUILDING "M"

SCALE : 1 INCH = 20 FEET

NOTE : STRATA LOT BOUNDARIES ARE TAKEN TO THE BUILDING PERIMETER

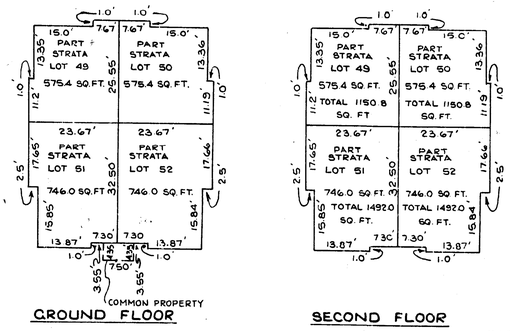

GROUND FLOOR

SECOND FLOOR

UNIT ADDRESSES:

STRATA LOT 49 : # 49 - 9378 M - 122ND STREET
STRATA LOT 50 : # 50 - 9378 M - 122 ND STREET
STRATA LOT 51 : # 51 - 9378 M - 122 ND STREET
STRATA LOT 52 : # 52 - 9378 M - 122 ND STREET

SQ. FT. DENOTES SQUARE FEET

G. H. M.
6 September, 1974

FILE 1653

BUILDING "N"

SCALE : 1 INCH = 20 FEET

NOTE : STRATA LOT BOUNDARIES ARE TAKEN TO THE BUILDING PERIMETER

GROUND FLOOR

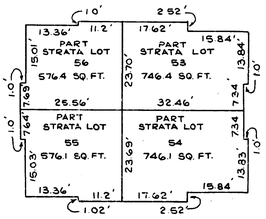

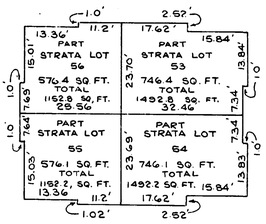

SECOND FLOOR

SQ. FT. DENOTES SQUARE FEET

UNIT ADDRESSES:

STRATA LOT 53 : # 53 - 9382 N - 122 ND STREET
STRATA LOT 54 : # 54 - 9382 N - 122 ND STREET
STRATA LOT 55 : # 55 - 9382 N - 122 ND STREET
STRATA LOT 56 : # 56 - 9382 N - 122ND STREET

G. H. M.
6 September, 1974

FILE 1653

BUILDING "O"

SCALE : 1 INCH = 20 FEET

NOTE : STRATA LOT BOUNDARIES ARE TAKEN TO THE BUILDING PERIMETER

GROUND FLOOR

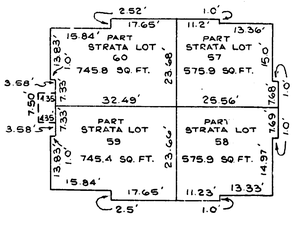

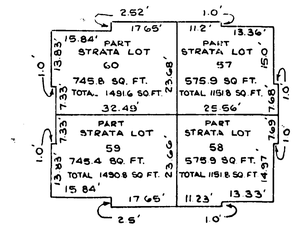

SECOND FLOOR

SQ. FT DENOTES SQUARE FEET

UNIT ADDRESSES:

STRATA LOT 57 : # 57 - 9382 O - 122ND STREET
STRATA LOT 58 : # 58 - 9382 O - 122ND STREET
STRATA LOT 59 : # 59 - 9382 O - 122ND STREET
STRATA LOT 60 : # 60 - 9382 O - 122ND STREET

G. H. M.
6 September, 1974

FILE 1653

Ref. K65703E

BUILDING "P"

SCALE : 1 INCH = 20 FEET

NOTE : STRATA LOT BOUNDARIES ARE TAKEN TO THE BUILDING PERIMETER

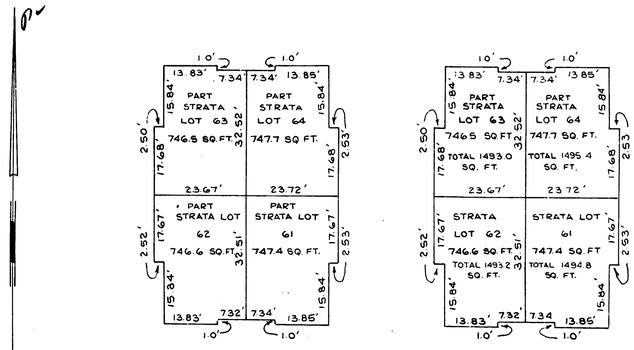

GROUND FLOOR SECOND FLOOR

SQ. FT. DENOTES SQUARE FEET

UNIT ADDRESSES:

STRATA LOT 61 : # 61 - 9370 P - 122 ND STREET
STRATA LOT 62 : # 62 - 9370 P - 122 ND STREET
STRATA LOT 63 : # 63 - 9370 P - 122 ND STREET
STRATA LOT 64 : # 64 - 9370 P - 122 ND STREET

C. H. W.
6 September, 1974

FILE 1653

Ref. K65703E

BUILDING "Q"

SCALE: 1 INCH = 20 FEET

NOTE : STRATA LOT BOUNDARIES ARE TAKEN TO THE BUILDING PERIMETER

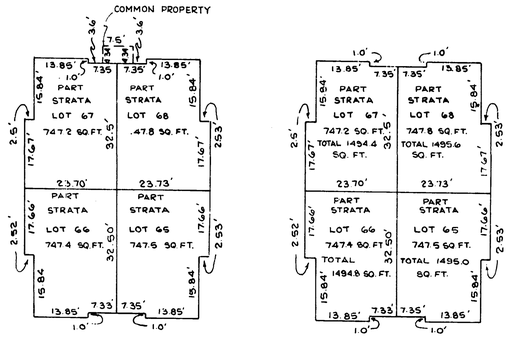

GROUND FLOOR SECOND FLOOR

SQ. FT. DENOTES SQUARE FEET

UNIT ADDRESSES:

STRATA LOT 65 : # 65 - 9370 Q - 122ND STREET
STRATA LOT 66 : # 66 - 9370 Q - 122ND STREET
STRATA LOT 67 : # 67 - 9370 Q - 122ND STREET
STRATA LOT 68 : # 68 - 9370 Q - 122ND STREET

C. H. W.
6 September 1974

FILE 1653

Ref. K65703E

BUILDING "R"

SCALE : 1 INCH = 20 FEET

NOTE: STRATA LOT BOUNDARIES ARE TAKEN TO THE BUILDING PERIMETER

GROUND FLOOR

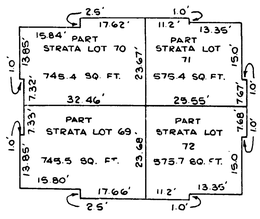

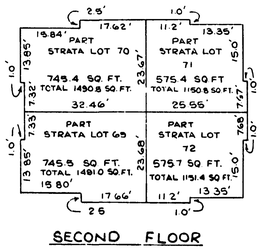

SECOND FLOOR

SQ. FT. DENOTES SQUARE FEET

UNIT ADDRESSES:

STRATA LOT 69 : # 69 - 9374 R - 122 ND STREET
STRATA LOT 70 : # 70 - 9374 R - 122 ND STREET
STRATA LOT 71 : # 71 - 9374 R - 122 ND STREET
STRATA LOT 72 : # 72 - 9374 R - 122 ND STREET

C. H. W.
6 September, 1974.

FILE 1653

BUILDING "S"

SCALE: 1 INCH = 20 FEET

NOTE: STRATA LOT BOUNDARIES ARE TAKEN TO THE BUILDING PERIMETER

GROUND FLOOR

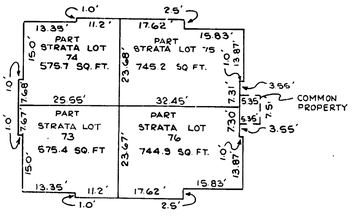

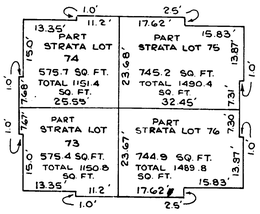

SECOND FLOOR

SQ. FT. DENOTES SQUARE FEET

UNIT ADDRESSES:

STRATA LOT 73: # 73 - 9374 S - 122ND STREET
STRATA LOT 74: # 74 - 9374 S - 122ND STREET
STRATA LOT 75: # 75 - 9374 S - 122ND STREET
STRATA LOT 76: # 76 - 9374 S - 122ND STREET

C. H. M.
6 September, 1974
FILE 1653

DEALINGS AFFECTING THE COMMON PROPERTY.

REGISTRATION		DOCUMENT		REGISTRATION		DOCUMENT	
NUMBER	DATE	DATE	NATURE OF PARTICULARS.	NUMBER	DATE	DATE	NATURE OF PARTICULARS.
H44327	14-7-72		RIGHT OF WAY				
K15440	2-11-72		CLAIM OF MECHANICS' LIEN				
K12798	18-12-72		CLAIM OF MECHANICS' LIEN				

C. H. M.
6 September, 1974
FILE 1653

RECORD OF BY-LAWS AND ORDERS, ETC.

FILING		DOCUMENT		FILING		DOCUMENT	
NUMBER	DATE	DATE	NATURE OF PARTICULARS.	NUMBER	DATE	DATE	NATURE OF PARTICULARS.
Y50302	28.3.85		Change of By laws				

C. H. M.
6 September, 1974
FILE 1653